

Map of the Town of Champlain

Established 1788



"Gateway to the North Country"

Town of Champlain

The original Town of Champlain, named for Samuel de Champlain was established March 7, 1788. This included present day Alburg and Isle la Motte, VT plus the current towns of Altona, Champlain, Chazy, Clinton, Ellenburg and Mooers from Clinton County, but also much of what was later to become Franklin County including all or portions of the present towns of Bellmont, Chateaugay, Burke, Malone, Brandon, Bangor, Constable, Westville and Ft. Covington.

(The following were taken from the original Town of Champlain, Clinton County: In 1791 Vermont; in 1799 Chateaugay and Essex County; and in 1804 Chazy, Mooers and Franklin County.)

The Village of Champlain named for Samuel de Champlain was incorporated September 23, 1873.

Coopersville named for Ebenezer Cooper, was previously known as Corbeau, settled in the late 1700's. Coopersville is a hamlet of the Town of Champlain.

1819 Perry's Mills was named for Mr. George Perry who purchased "Scheifelin's Mills" and became a resident of the place, and it has since been known as Perry's Mills. First settled 1804 and a Post Village May 5, 1831.

Rouses Point, named for Capt. Jacques Rouse, a Canadian who settled here in 1793, located at the northeast corner of the Town of Champlain was incorporated as a Village February 27, 1877.

On June 6, 1760 one of the most prominent battles fought within the Town of Champlain's borders "The French and Indian War" which was engaged between the Rogers' Rangers and a large body of French and Indians in and around Point au fer. In 1774 Point au fer became a British Military Post and a strong Garrison House was erected.

TOWN OF CHAMPLAIN 2002 POPULATION — 5832

Village of Champlain — 1,273

Village of Rouses Point — 2,377

Surrounding Town — 2,182

CHAMPLAIN TOWNSHIP ROAD INDEX

- | | | |
|---------------------|----------------------|-----------------------|
| Angel Rd. A-4 | Gloude Rd. B-1 | Missile Base Rd. B-1 |
| Banker Rd. D-4 | Gokey Rd. C-2 | Munson Rd. B-4 |
| Becherd Rd. D-3 | Goody Rd. B-1 | North Star Rd. A-1 |
| Border View Dr. C-1 | Hayford Rd. D-1,3 | Old State Rd. C-3 |
| Bridge Rd. E-1 | Honey Mooers Dr. C-3 | Perry Mills Rd. A,B-1 |
| Burl La. B-1 | Kings Bay Rd. D-3 | Pillsbury Rd. D-1,2 |
| Burliss Rd. D-3 | Lebomard Rd. B-3 | Point Au Far Rd. E-3 |
| Cardin Rd. A-1 | Lake Flats Dr. D-4 | Prospect St. C,D-1 |
| Carney Rd. E-2 | Lake Shore Rd. D-3,4 | Rapids Rd. C-2,3 |
| Castine Rd. B,C-3 | Lakeland Dr. E-3 | Richards Way C-4 |
| Choinier Rd. D,E-2 | Lapiera Rd. C-3 | Ridge Rd. B-4,C-2 |
| Clark Rd. D-2 | Laporte Rd. C-4 | Rocham Rd. A-1 |
| Creek Rd. A-1,2 | Laurin Dr. D-4 | Smith St. D,E-2 |
| Dubois Rd. A,B-1 | Lavalley Rd. A,C-3 | Southwick Rd. A,B-2 |
| Duck Pond Rd. E-2 | Leggett Rd. C,D-2 | Spiegel Dr. C-2 |
| Dudley Rd. B-2 | Mason Rd. D-2,3 | St. Johns Rd. A-2,3 |
| Dumont Rd. D-3 | Matott Rd. B,C-4 | Starling Rd. D-2 |
| Eden La. C-2 | McBride Rd. A,B-4 | Statson Rd. C-3,4 |
| Fairbanks Rd. D-2 | McCrea Rd. C-3 | Stony Point Rd. E-2 |
| Gamlaw Rd. C-1 | Mellow Acres C-3 | Tallman Rd. B-1,2 |
| Gaudette Rd. C-3 | Meridian Rd. C-1 | Waters Rd. B-4 |
| Glass Rd. B-1 | Mesec Rd. B-2 | |

LEGEND

- | | |
|----------------------------|--|
| Interstate Highway..... | |
| U.S. & State Highways..... | |
| County Highways..... | |
| Town Roads..... | |
| Unimproved Roads..... | |
| School..... | |
| Golf Course..... | |
| Boat Launch..... | |
| Point of Interest..... | |
| Ports of Entry..... | |
| Town Garage..... | |
| Solid Waste..... | |
| Convenience Station..... | |

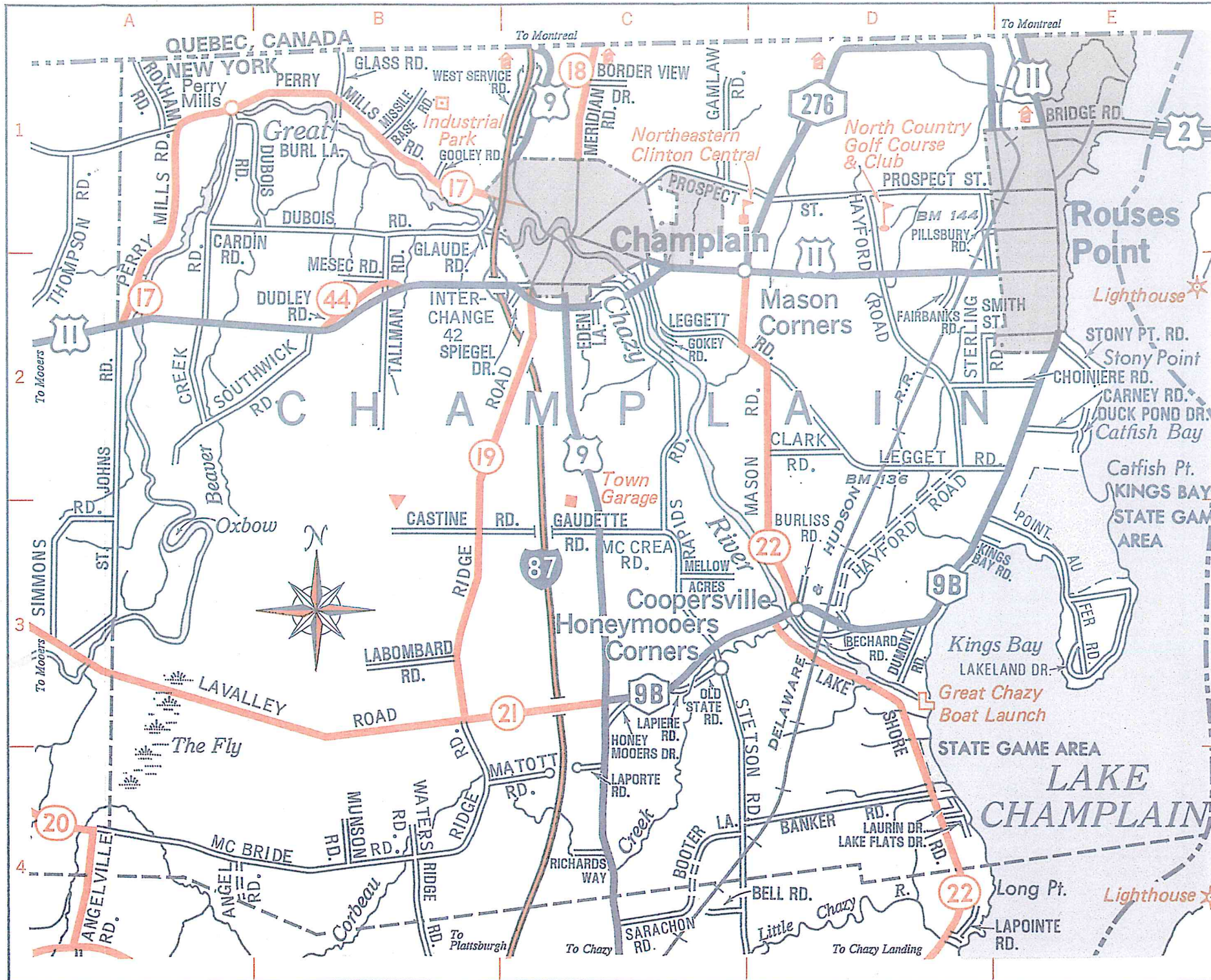
"The Home of Fine Maps"

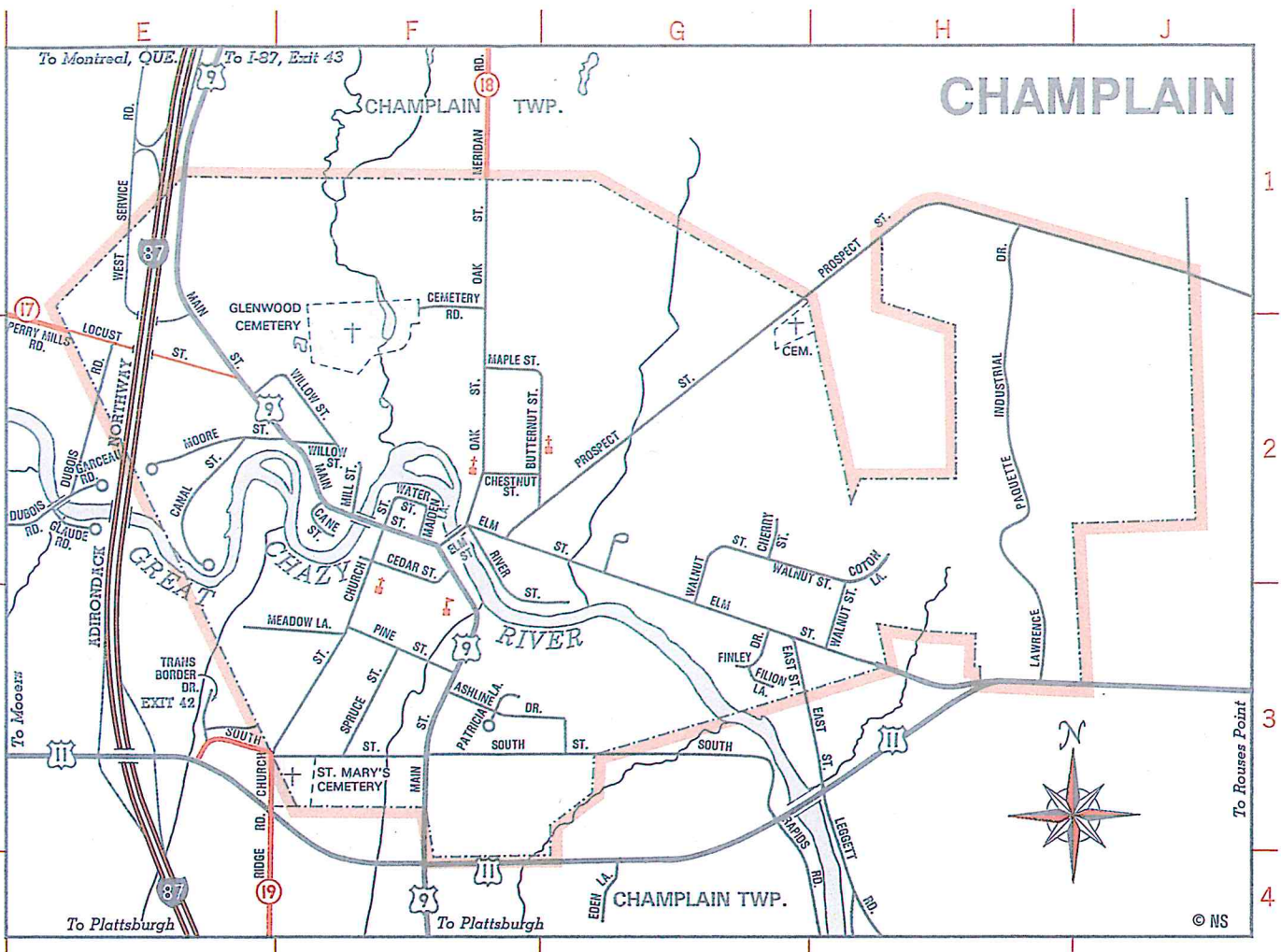
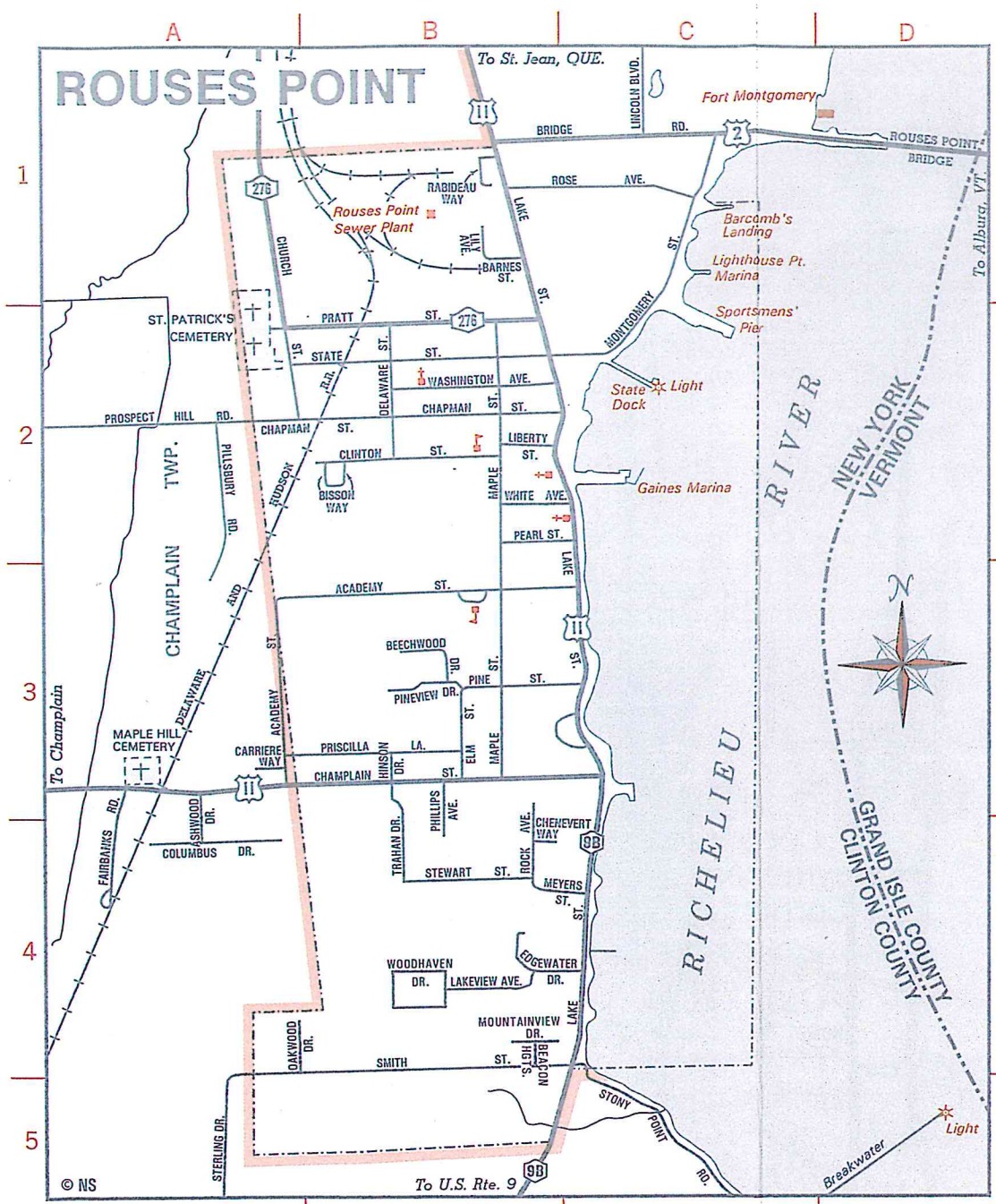
SCALE OF MILES



© The National Survey
A Division of UniversalMAP™
2002

© The National Survey, A Division of Universal Map Enterprises, Inc. All rights reserved. Reproduction, in whole or part, by any means whatever, is expressly prohibited without written permission from the publisher. Information has been obtained from various sources the publisher believes to be reliable, however not warranted by us. Publisher assumes no liability for damages arising from errors or omissions. Additions or corrections brought to our attention will be verified and included in the next updated edition.

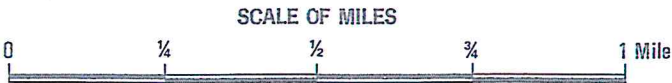




© The National Survey, A Division of Universal Map Enterprises, Inc. All rights reserved. Reproduction, in whole or part, by any means whatever, is expressly prohibited without written permission from the publisher. Information has been obtained from various sources the publisher believes to be reliable, however not warranted by us. Publisher assumes no liability for damages arising from errors or omissions. Additions or corrections brought to our attention will be verified and included in the next updated edition.

© The National Survey
A Division of UniversalMAP™
2002

- LEGEND**
- Interstate Highway.....
 - U.S. & State Highways.....
 - County highways.....
 - Town Roads & Streets.....
 - Corporate Boundary.....
 - Points of Interest.....



- ROUSES POINT STREET INDEX**
- Academy St. A,B-3
 - Ashwood Dr. A-3,4
 - Barnes St. B-1
 - Bacon Heights B-4
 - Beechwood Dr. B-3
 - Bisson Way B-2
 - Bridge Rd. B,D-1
 - Carriere Way A-3
 - Champlain St. A,B-3
 - Chapman St. A,B-2
 - Chenevert Way B-4
 - Church St. A-1,2
 - Clinton St. B-2
 - Columbus Dr. A-4
 - Delaware St. B-2
 - Edgewater Dr. B,C-4
 - Elm St. B-3
 - Fairbanks Rd. A-3,4
 - Hinson Dr. B-3
 - Lako St. B-1,4
 - Lakeview Ave. B-4
 - Liberty St. B-2
 - Lily Ave. B-1
 - Lincoln Blvd. C-1
 - Maple St. B-2,3
 - Meyers St. B,C-4
 - Montgomery St. C-1,2
 - Mountainview Dr. B-4
 - Oakwood Dr. A-4
 - Pearl St. B-2
 - Phillips Ave. B-3,4
 - Pine St. B,C-3
 - Pineview Dr. B-3
 - Pratt St. A,B-2
 - Priscilla La. A,B-3
 - Prospect Hill Rd. A-2
 - Rabideau Way B-1
 - Rock Ave. B-4
 - Ross Ave. B,C-1
 - Smith St. A,B-2
 - State St. A,B-2
 - Sterling Dr. A-5
 - Stewart St. B-4
 - Stony Point Rd. C-5
 - Trehan Dr. B-3,4
 - Washington Ave. B-2
 - White Ave. B-2
 - Woodhaven Dr. B-4

- CHAMPLAIN STREET INDEX**
- Ashino Dr. F,G-3
 - Butternut St. F,G-2
 - Canal St. E-2
 - Cedar St. F-2
 - Cemetery Rd. F-1
 - Cherry St. G-2
 - Chestnut St. F-2
 - Church St. E-3,F-2
 - Cotton La. H-2
 - Dubois Rd. E-2
 - East St. G,H-3
 - Eden La. G-4
 - Elm St. F-2,H-3
 - Finlay La. G-3
 - Finlay Dr. G-3
 - Garceau Rd. E-2
 - Glaude Rd. E-2
 - Lawrence Paquette
 - Industrial Dr. H-1,3
 - Leggett Rd. H-3,4
 - Locust St. E-2
 - Maiden La. F-2
 - Main St. E-1,F-3
 - Mello St. F-2
 - Meadow La. E,F-3
 - Moriden Rd. F-1
 - Mill St. F-2
 - Moore St. E-2
 - Oak St. F-1,2
 - Patricia La. F-3
 - Perry Mills rd. E-1,2
 - Pine St. F-3
 - Prospect St. F-2,J-1
 - Rapids Rd. G-3,4
 - Ridge Rd. E-3,4
 - River St. F-2,G-3
 - South St. E,G-3
 - Spruce St. F-3
 - Trens Border Dr. E-3
 - Walnut St. G-2,H-3
 - Water St. F-2
 - Willow St. E,F-2