PROPERTY MAPS

SANDWICH
2021
NEW HAMPSHIRE

NOTE: THESE MAPS ARE NOT SUITABLE
FOR LEGAL DESCRIPTION PURPOSES.
FOR INFORMATION PURPOSES ONLY.

REVISIONS 1996 - PRESENT
HAMBROOK LAND SURVEYING

A.J. CHILDS
REVISIONS THROUGH 1994
REVISED 1995- PATRICIA MERRIMAN- SANDWICH, NH

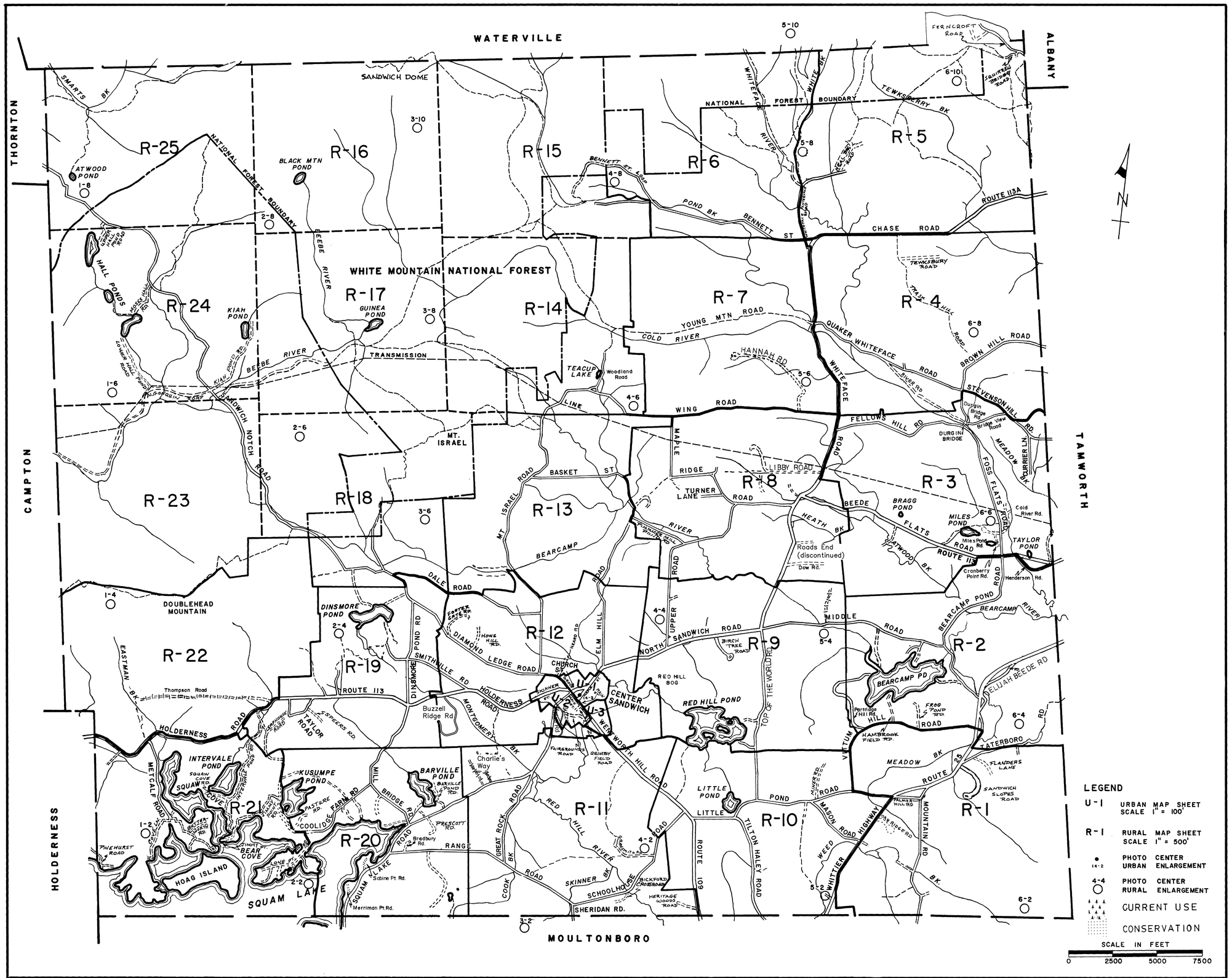

JOHN E. O'DONNELL & ASSOCIATES
AUBURN, MAINE
1969

PROPERTY MAP

SANDWICH, N. H.

INDEX

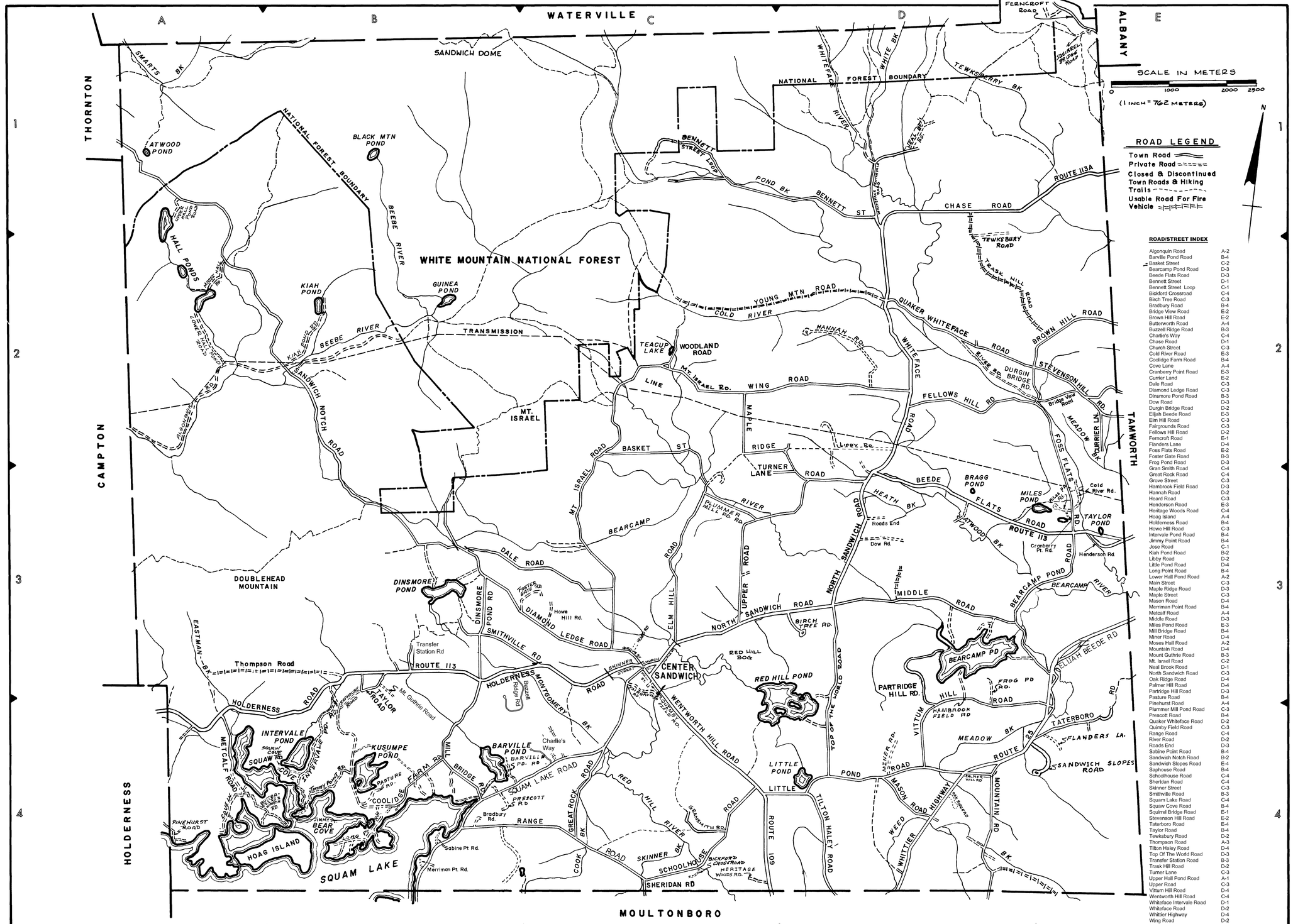
WATERVILLE
ALBANY
THORNTON
CAMPTON
HOLDERNESS
TAMWORTH
MOULTONBORO
SCALE IN METERS
0 1000 2000 2500
(1 INCH = 762 METERS)
N
ROAD LEGEND
Town Road
Private Road
Closed & Discontinued Town Roads & Hiking Trails
Usable Road For Fire Vehicle
WHITE MOUNTAIN NATIONAL FOREST
NATIONAL FOREST BOUNDARY
SANDWICH DOME
DOUBLEHEAD MOUNTAIN
CENTER SANDWICH
SQUAM LAKE
HOAG ISLAND
INTERVALE POND
KUSUMPE POND
BARVILLE POND
DINSMORE POND
RED HILL POND
BEARCAMP PD
BRAGG POND
MILES POND
TAYLOR POND
TEACUP LAKE
WOODLAND ROAD
MT. ISRAEL
BLACK MTN POND
GUINEA POND
KIAH POND
HALL PONDS
ATWOOD POND
BEEBE RIVER
BEARCAMP RIVER
WHITEFACE RIVER
WHITE BK
TEWKSBERRY BK
POND BK
COLD RIVER
SMARTS BK
ALGONQUIN
FERNCROFT ROAD
SQUIRREL BR DRIVE ROAD
BENNETT STREET LOOP
BENNETT ST
CHASE ROAD
ROUTE 113A
TEWKSBURY ROAD
TEASK HILL ROAD
YOUNG MTN ROAD
QUAKER WHITEFACE ROAD
BROWN HILL ROAD
STEVENSON HILL RD
DURGIN BRIDGE RD
FELLOWS HILL RD
MEADOW BK RD
FOSS FLATS RD
BEEDE FLATS ROAD
ROUTE 113
HEATH BK
ATWOOD BK
BEARCAMP POND ROAD
MIDDLE ROAD
NORTH SANDWICH ROAD
UPPER SANDWICH ROAD
SANDWICH NOTCH ROAD
MT ISRAEL ROAD
BASKET ST
MAPLE RIDGE ROAD
TURNER LANE ROAD
WING ROAD
LINE ROAD
MT. ISRAEL RD.
HANNAH RD
WHITEFACE ROAD
BEARCAMP ROAD
DALE ROAD
DIAMOND LEDGE ROAD
DINSMORE POND RD
SMITHVILLE RD
HOLDERNESS ROAD
MONTGOMERY ROAD
WENTWORTH HILL ROAD
SQUAM LAKE ROAD
RANGE ROAD
GREAT ROCK ROAD
RED HILL RIVER
SKINNER BK
SCHOOLHOUSE ROAD
SHERIDAN RD
COOK BK
ELM HILL ROAD
TOP OF THE WORLD ROAD
TILTON HALEY ROAD
ROUTE 109
LITTLE POND
PARTRIDGE HILL RD.
VITTUM HILL ROAD
MASON ROAD
WEED HIGHWAY
WHITTIER
MOUNTAIN RD
ELDAR BEEDE RD
TATERBORO
FLANDERS LA.
SANDWICH SLOPES ROAD
ROUTE 113
Thompson Road
EASTMAN BR
HOLDERNESS ROAD
METCALF ROAD
PINEHURST ROAD
COOLIDGE FARM RD
MILL BRIDGE RD
Transfer Station Rd
Mt. Guthrie Road
Buzzell Ridge Rd
Charlie's Way
Bradbury Rd.
Sabine Pt. Rd.
Merriman Pt. Rd.
Howe Hill Rd.
Roads End
Dow Rd.
Cranberry Pt. Rd.
Henderson Rd.
Cold River Rd.
Bridge View Road
Foster Gate Road
Birch Tree Rd.
Red Hill Bog
Frog Pd Rd.
Hambrook Field Rd
Talper Hill Rd
Prescott Rd
Grandmth Rd.
Bickford Crossroad
Heritage Woods Rd.
Squaw Cove
Jimmy's Bear Cove
Jimmy Point Rd
Pasture Rd.
Lower Hall Road
Upper Hall Road
Kiah Pond Rd
Libby Rd.
Plummer Rd.
Mill Pd Rd.
Courrier Ln
Meadow Bk
Skinner Church
Skinner Street
Asgrow
Sunset Rd.
Miner Rd.
Saphouse Road
Howe Hill Road
Foster Gate Road
Taylor Road
Mill Road
Bridge Rd
Squaw Cove Rd
Jimmy Point Rd
Pasture Rd.
Coolidge Farm Rd
Prescott Rd
Bradbury Rd.
Range Rd
Sabine Pt. Rd.
Merriman Pt. Rd.
Cook Bk
Skinner Bk
Schoolhouse Road
Bickford Crossroad
Heritage Woods Rd.
Sheridan Rd
Grandmth Rd.
Red Hill River
Great Rock Road
Squam Lake Road
Prescott Rd
Bradbury Rd.
Range Rd
Sabine Pt. Rd.
Merriman Pt. Rd.
Talper Hill Rd
Hambrook Field Rd
Frog Pd Rd.
Meadow Bk
Weed Highway
Whittier
Mountain Rd
Flanders La.
Sandwich Slopes Road
Taterboro
Eldar Beede Rd
Bearcamp River
Bearcamp Pond Road
Bearcamp Pond
Middle Road
Birch Tree Rd.
Red Hill Bog
Red Hill Pond
Little Pond
Tilton Haley Road
Top Of The World Road
Mason Road
Vittum Hill Road
Partridge Hill Rd.
Mt. Israel Rd.
Hannah Rd
Quaker Whiteface Road
Whiteface Road
Durgin Bridge Rd.
Stevenson Hill Rd
Brown Hill Road
Meadow Bk Rd
Foss Flats Rd
Courrier Ln
Meadow Bk
Bragg Pond Road
Miles Pd Rd
Taylor Pond Road
Cranberry Pt. Rd.
Henderson Rd.
Cold River Rd.
Bridge View Road
Foster Gate Road
Howe Hill Rd.
Roads End
Dow Rd.

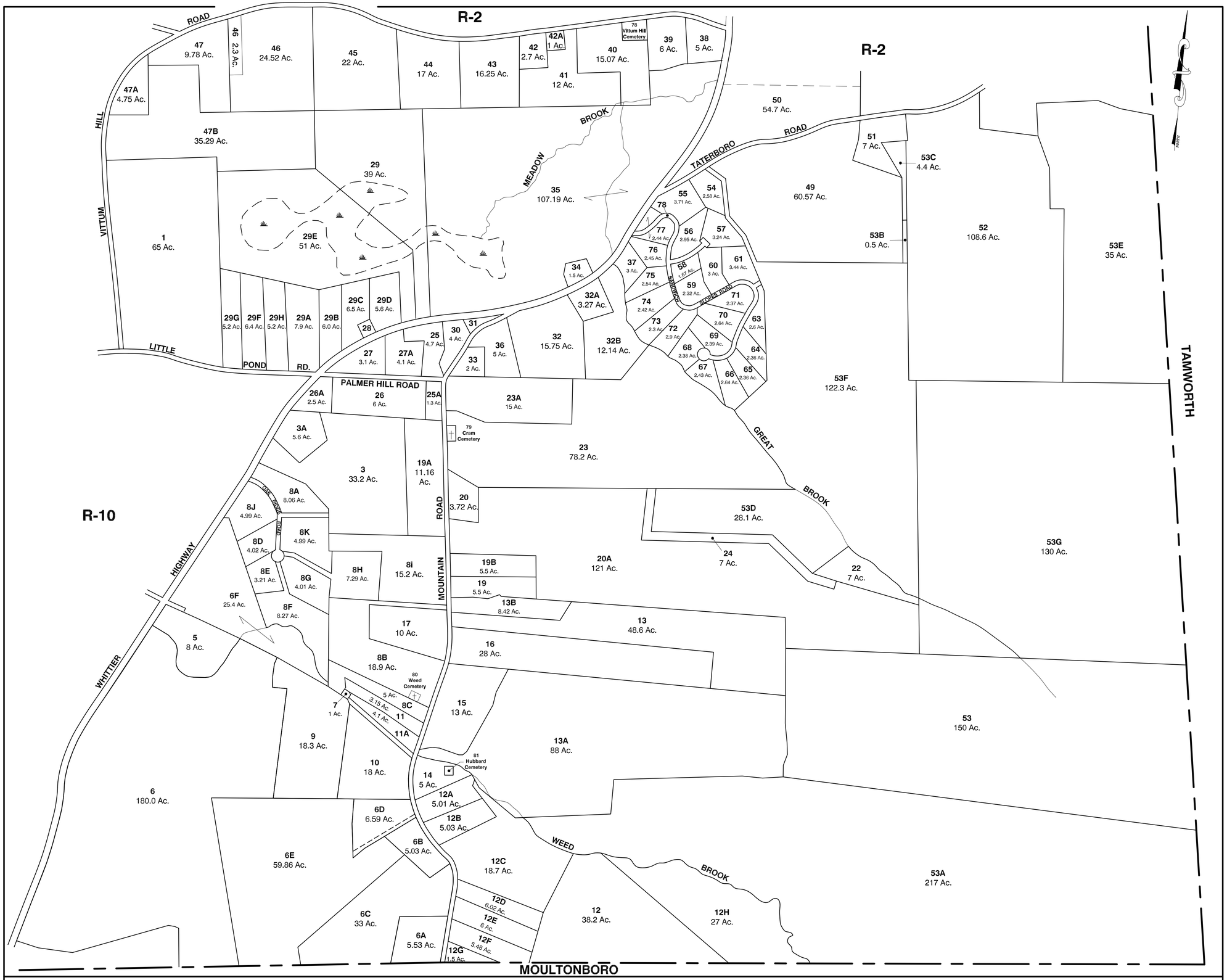

JOHN E. O'DONNELL & ASSOCIATES
AUBURN, MAINE
1969

February 2022
Hambrook Land Surveying

PROPERTY MAP

SANDWICH, N.H.

0 500 1000
SCALE IN FEET

R - 1

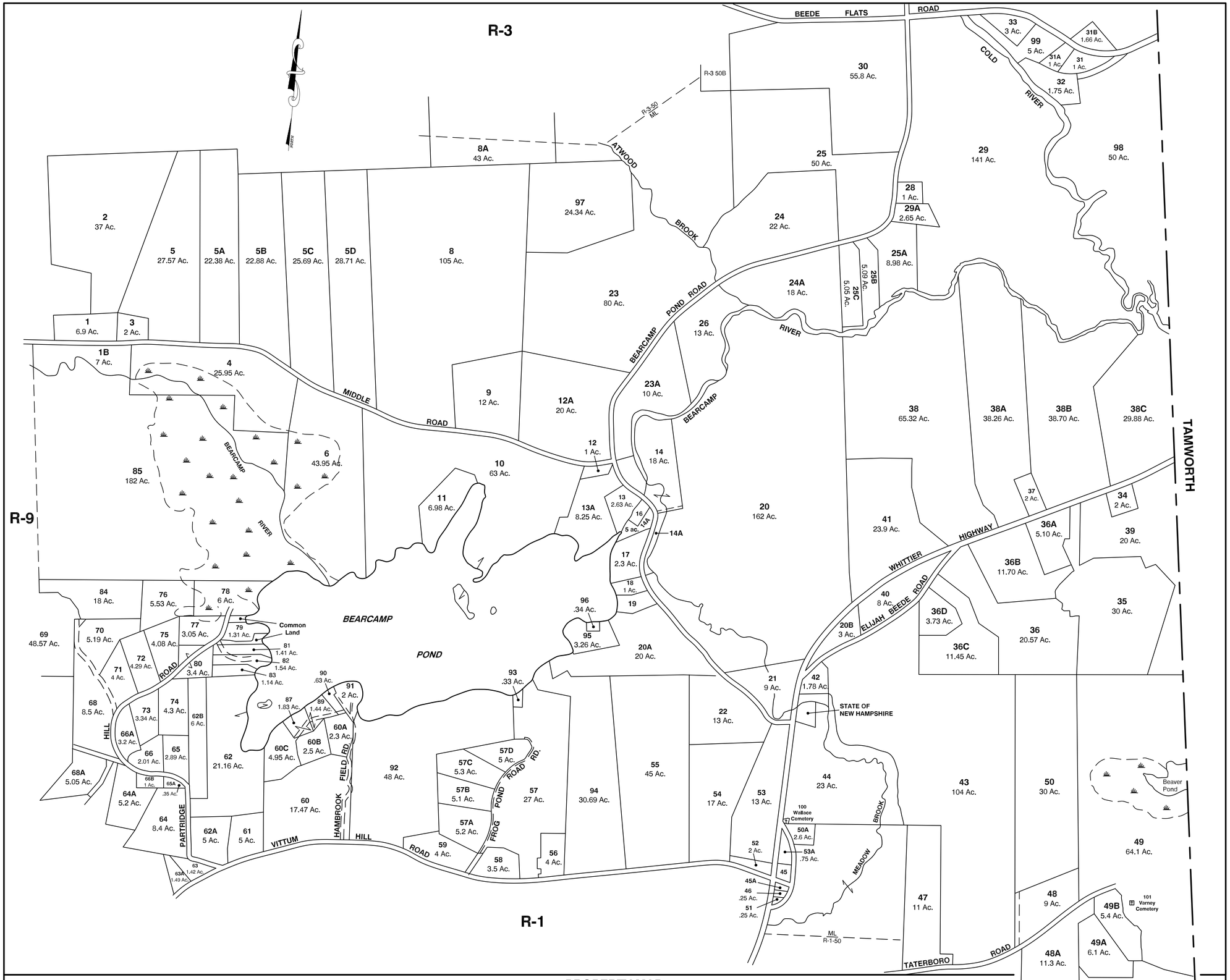

JOHN E. O'DONNELL & ASSOCIATES
AUBURN, MAINE
1969

February 2022
Hambrook Land Surveying

PROPERTY MAP

SANDWICH, N.H.

0 500 1000
SCALE IN FEET

R - 2

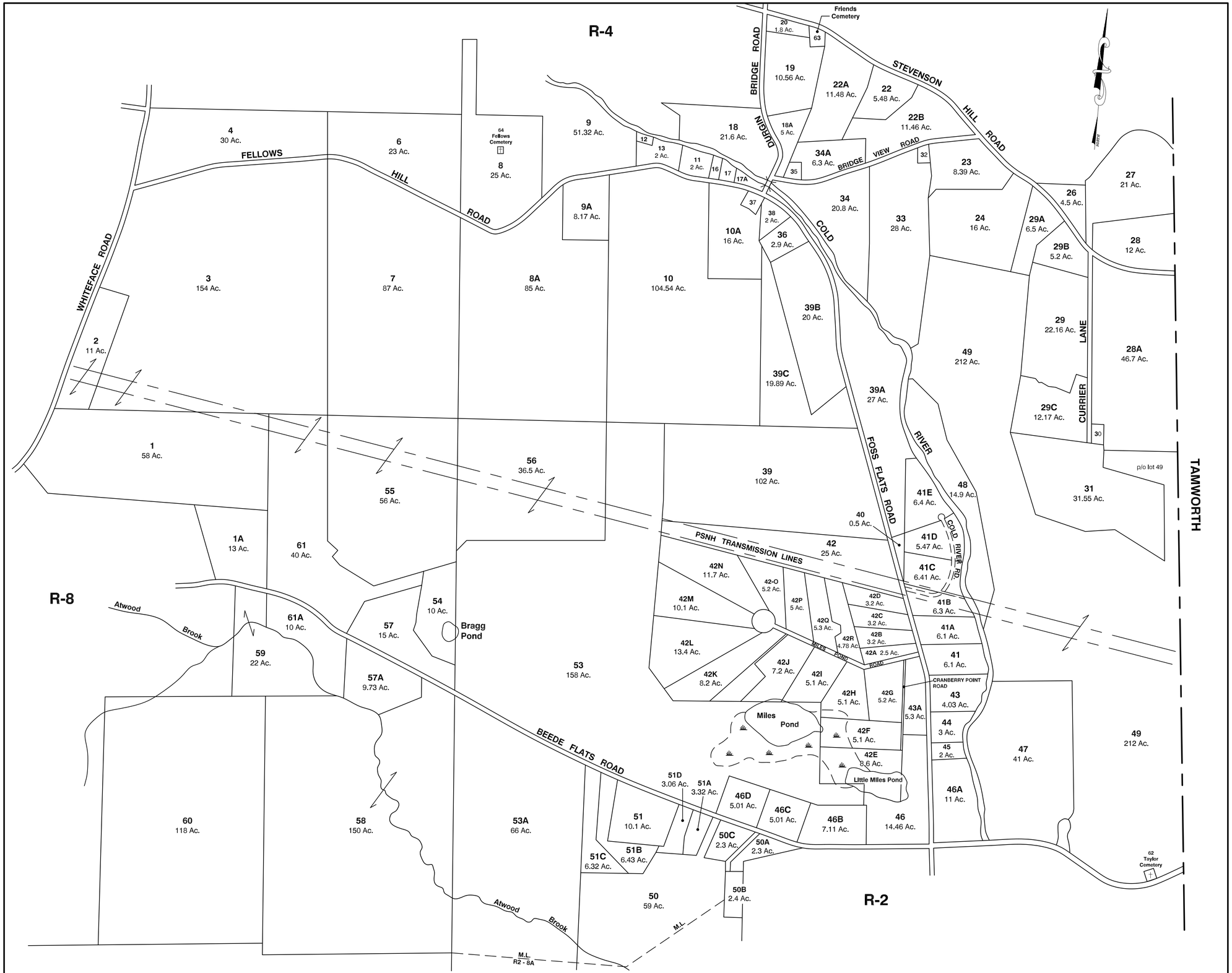

JOHN E. O'DONNELL & ASSOCIATES
AUBURN, MAINE
1969

February 2022
Hambrook Land Surveying

PROPERTY MAP

SANDWICH, N.H.

0 500 1000
SCALE IN FEET

R - 3

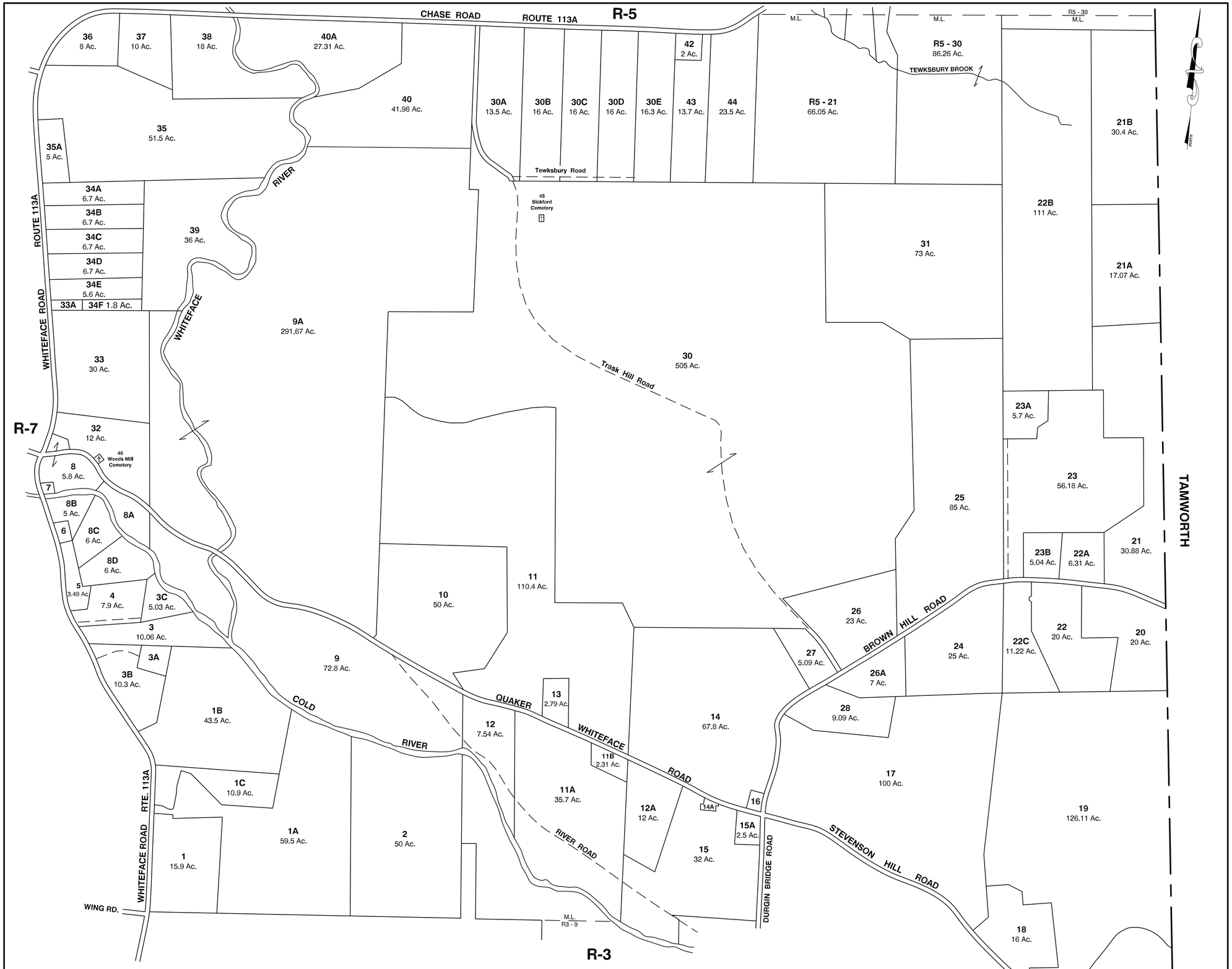

JOHN E. O'DONNELL & ASSOCIATES
AUBURN, MAINE
1969

February 2022
Hambrook Land Surveying

PROPERTY MAP

SANDWICH, N.H.

0 500 1000
SCALE IN FEET

R - 4

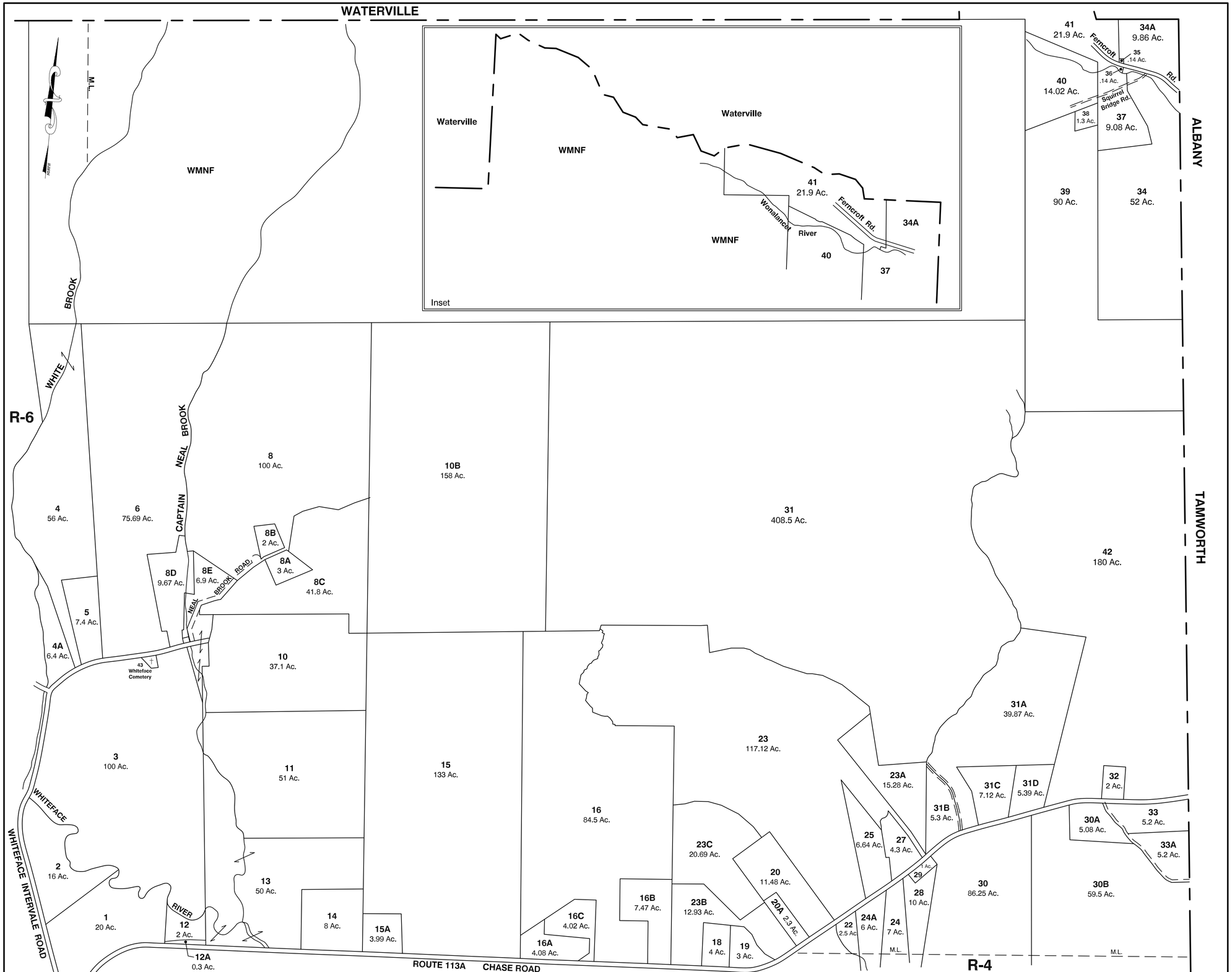

JOHN E. O'DONNELL & ASSOCIATES
AUBURN, MAINE
1969

February 2022
Hambrook Land Surveying

PROPERTY MAP
SANDWICH, N.H.

0 500 1000
SCALE IN FEET

R - 5

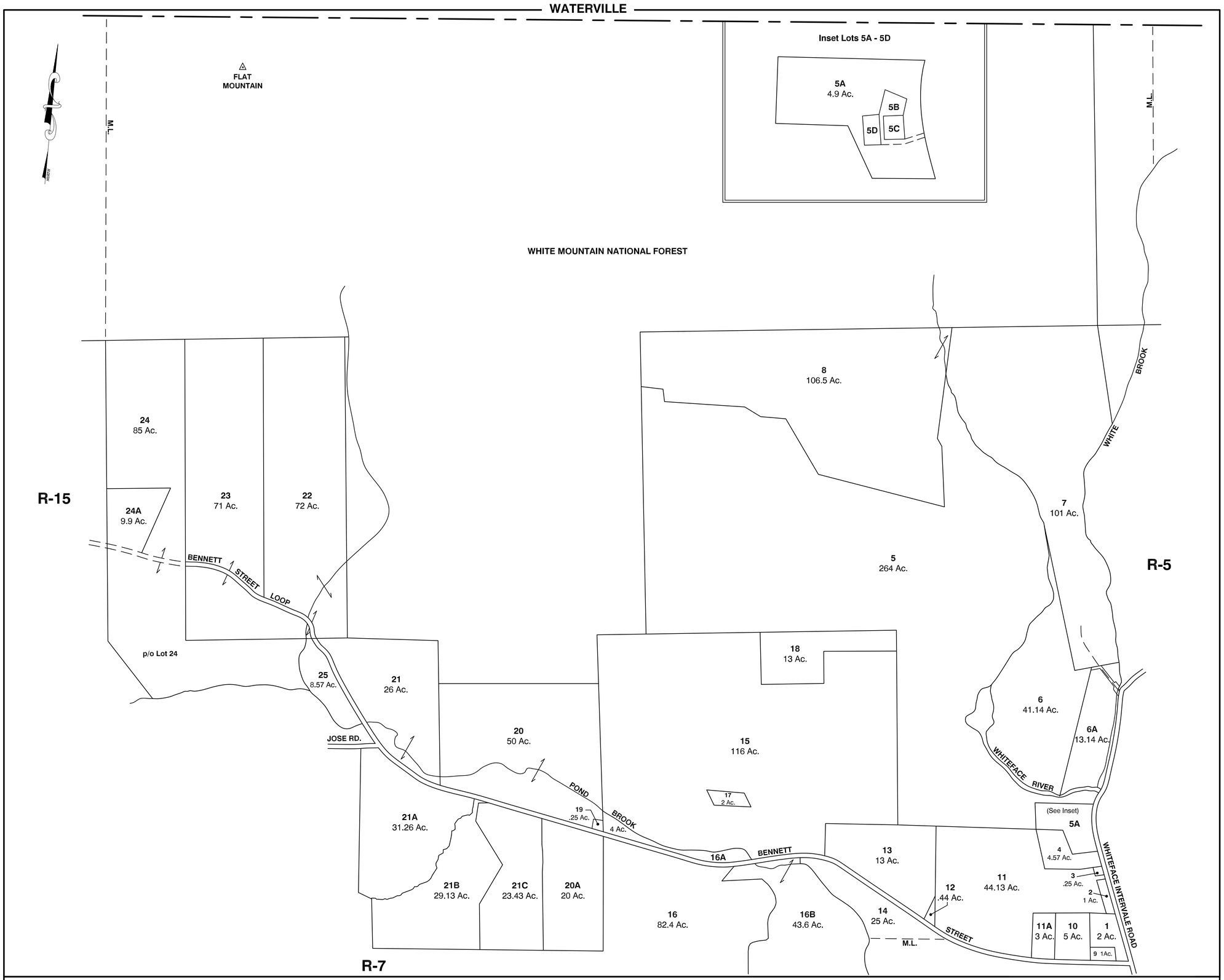

JOHN E. O'DONNELL & ASSOCIATES
AUBURN, MAINE
1969

February 2022
Hambrook Land Surveying

PROPERTY MAP

SANDWICH, N.H.

0 500 1000
SCALE IN FEET

R - 6

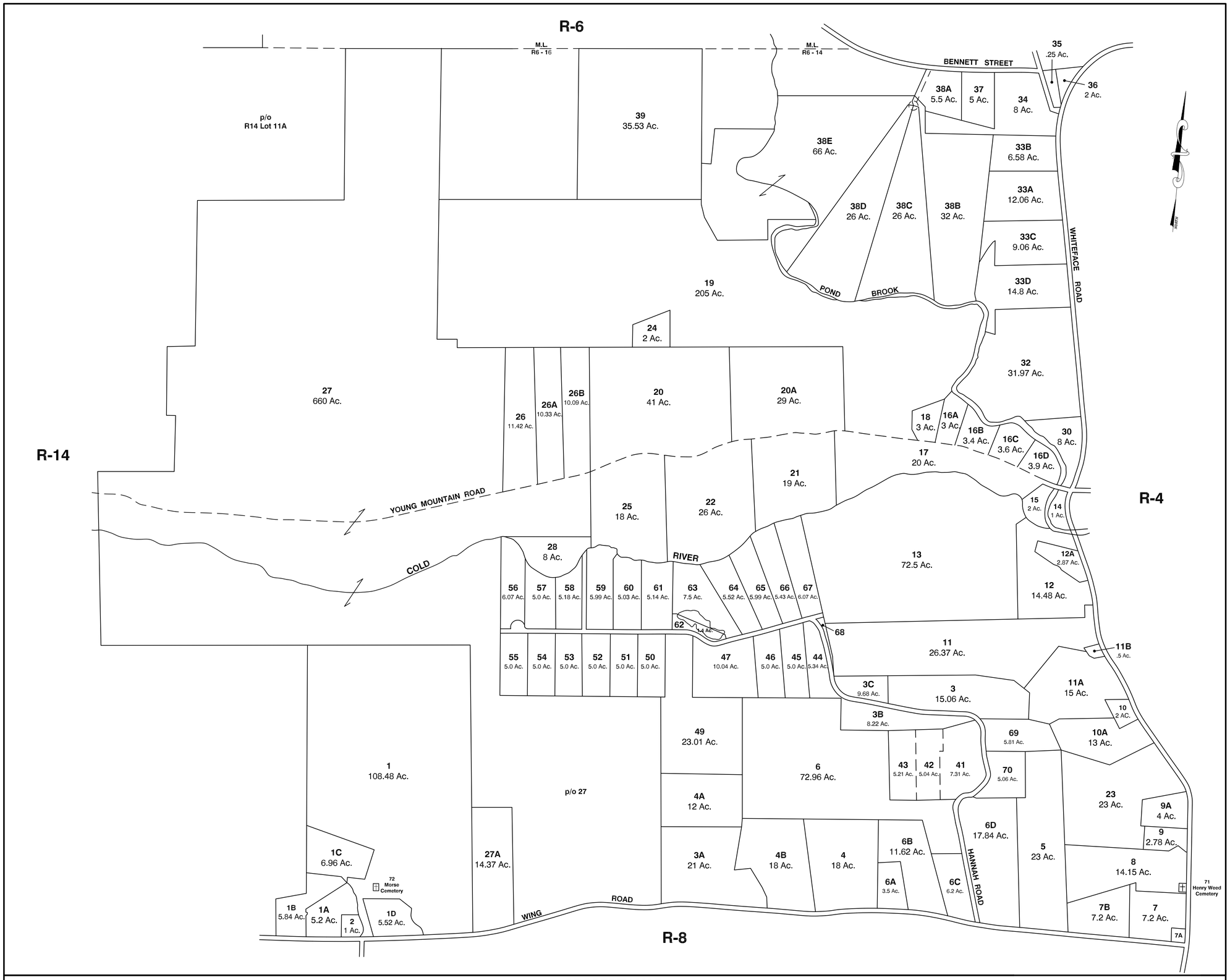

JOHN E. O'DONNELL & ASSOCIATES
AUBURN, MAINE
1969

February 2022
Hambrook Land Surveying

PROPERTY MAP

SANDWICH, N.H.

0 500 1000
SCALE IN FEET

R - 7

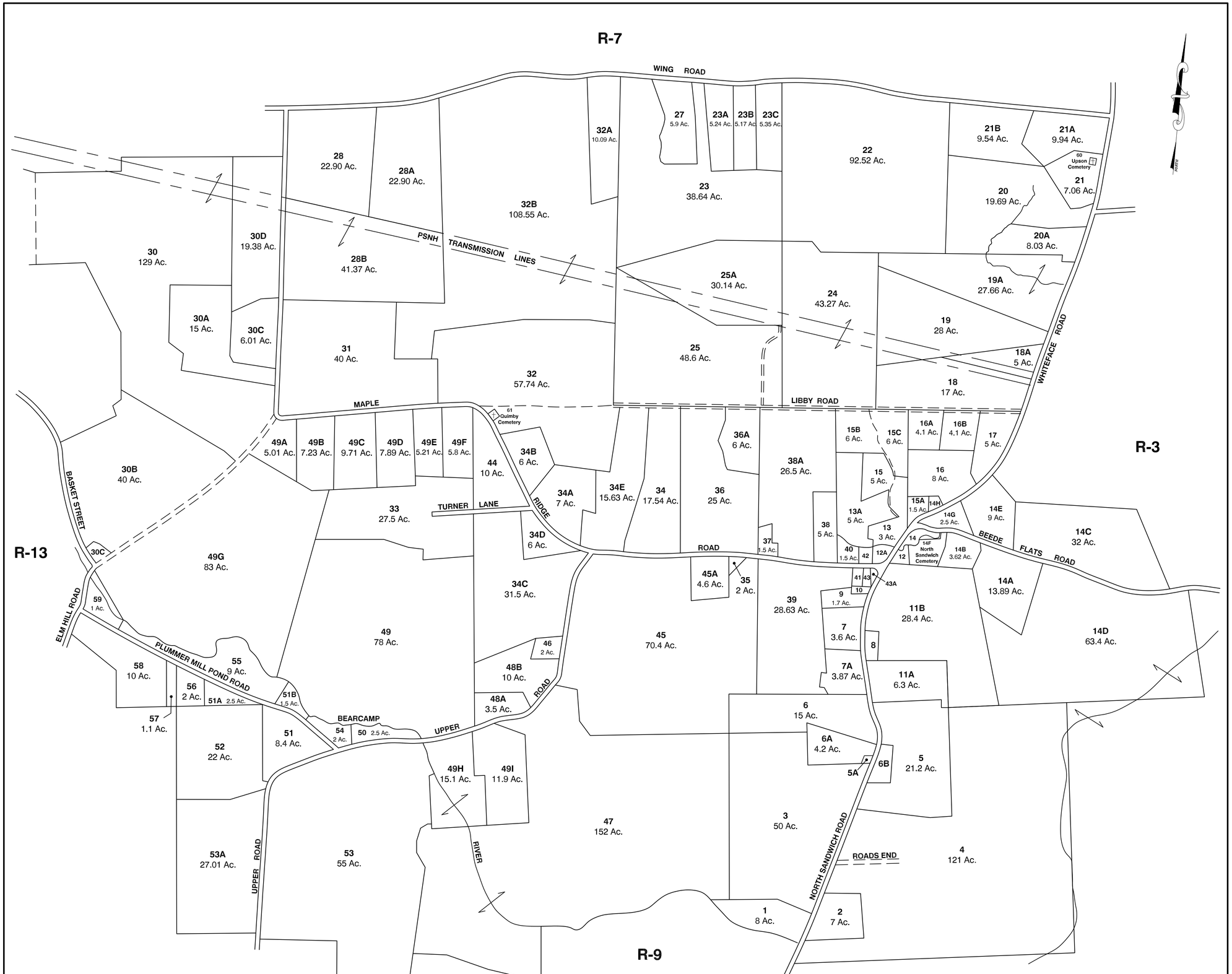

JOHN E. O'DONNELL & ASSOCIATES
AUBURN, MAINE
1969

February 2022
Hambrook Land Surveying

PROPERTY MAP

SANDWICH, N.H.

0 500 1000
SCALE IN FEET

R - 8

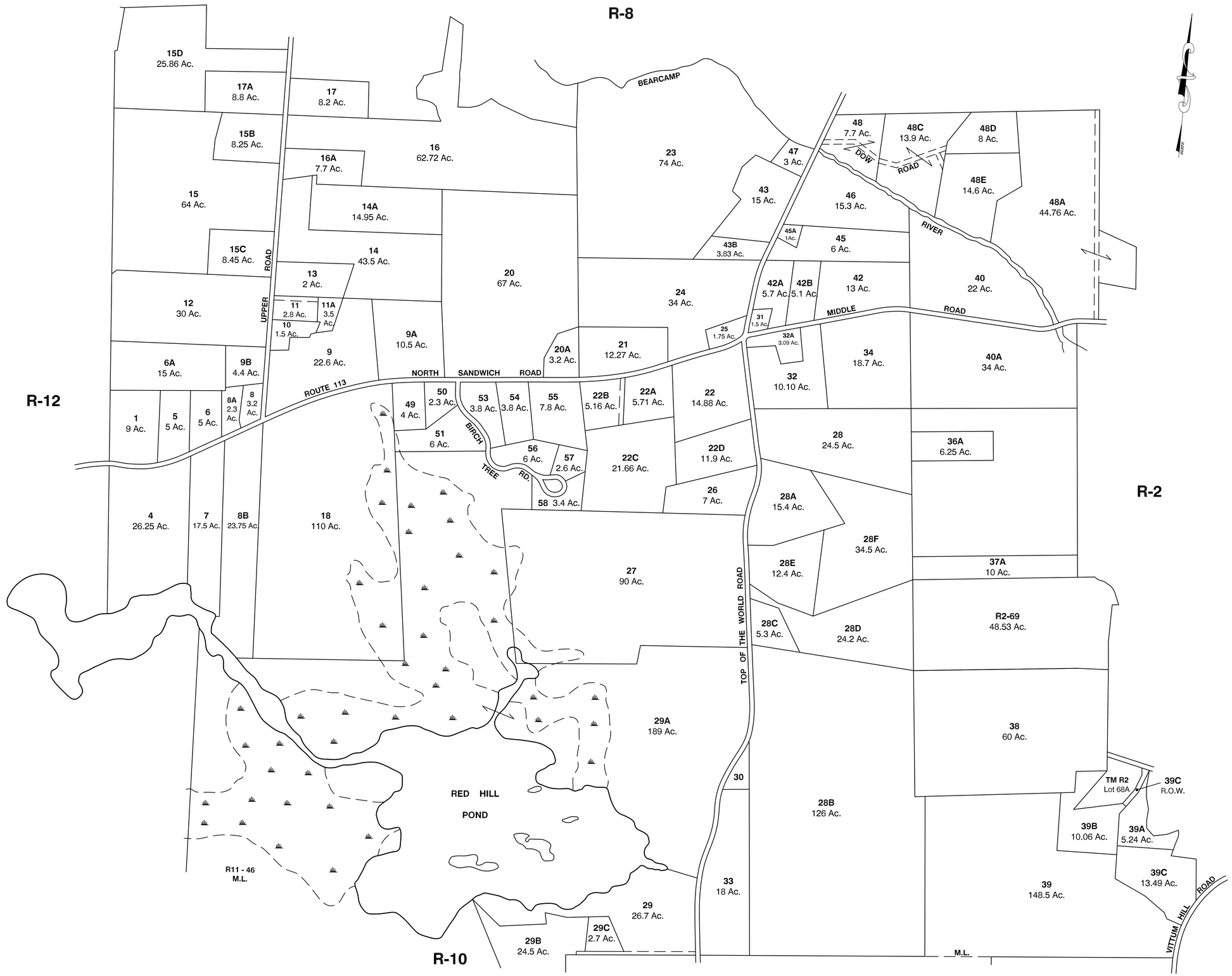

JOHN E. O'DONNELL & ASSOCIATES
AUBURN, MAINE
1969

February 2022
Hambrook Land Surveying

PROPERTY MAP

SANDWICH, N.H.

0 500 1000
SCALE IN FEET

R - 9

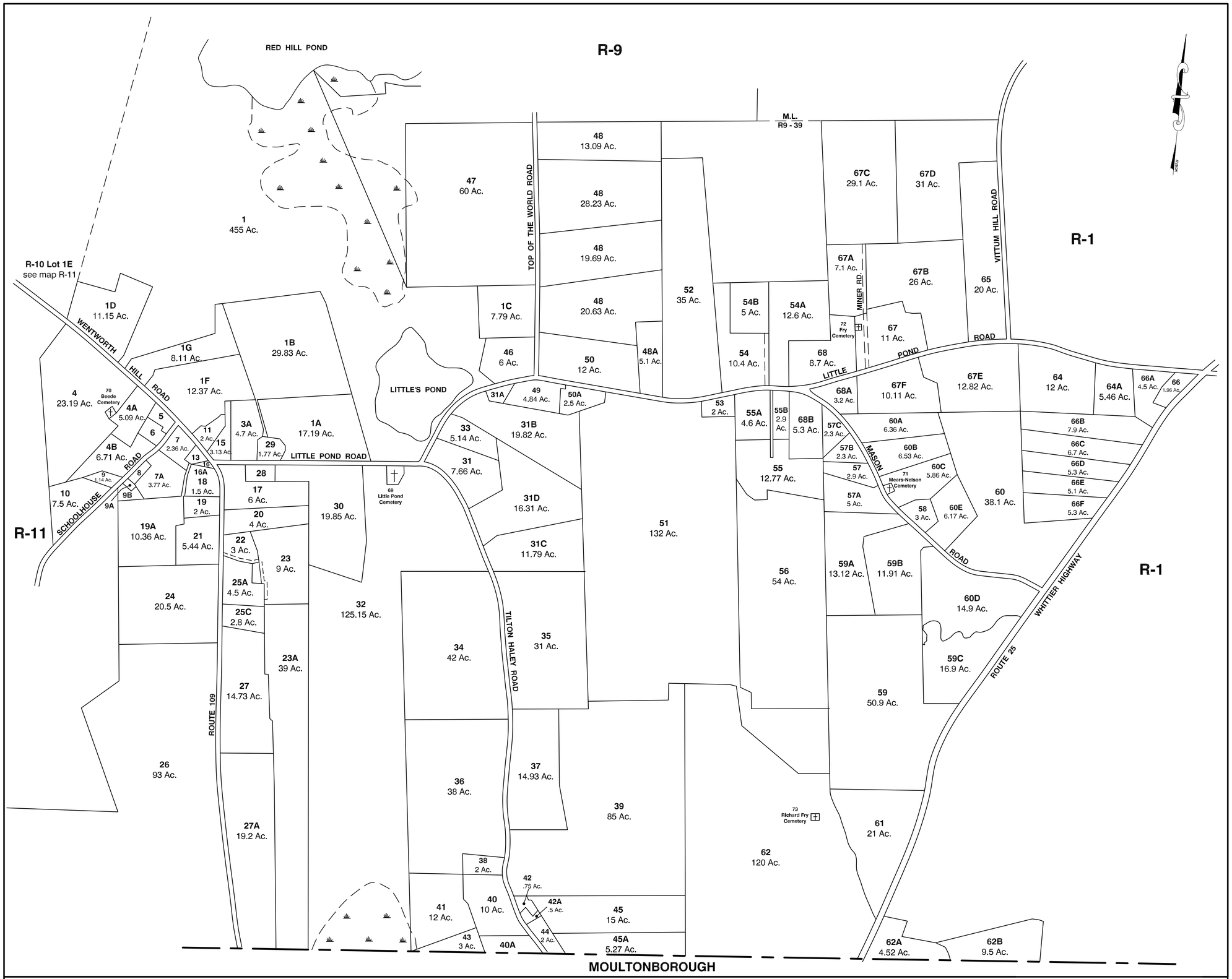

JOHN E. O'DONNELL & ASSOCIATES
AUBURN, MAINE
1969

February 2022
Hambrook Land Surveying

PROPERTY MAP

SANDWICH, N.H.

0 500 1000
SCALE IN FEET

R - 10

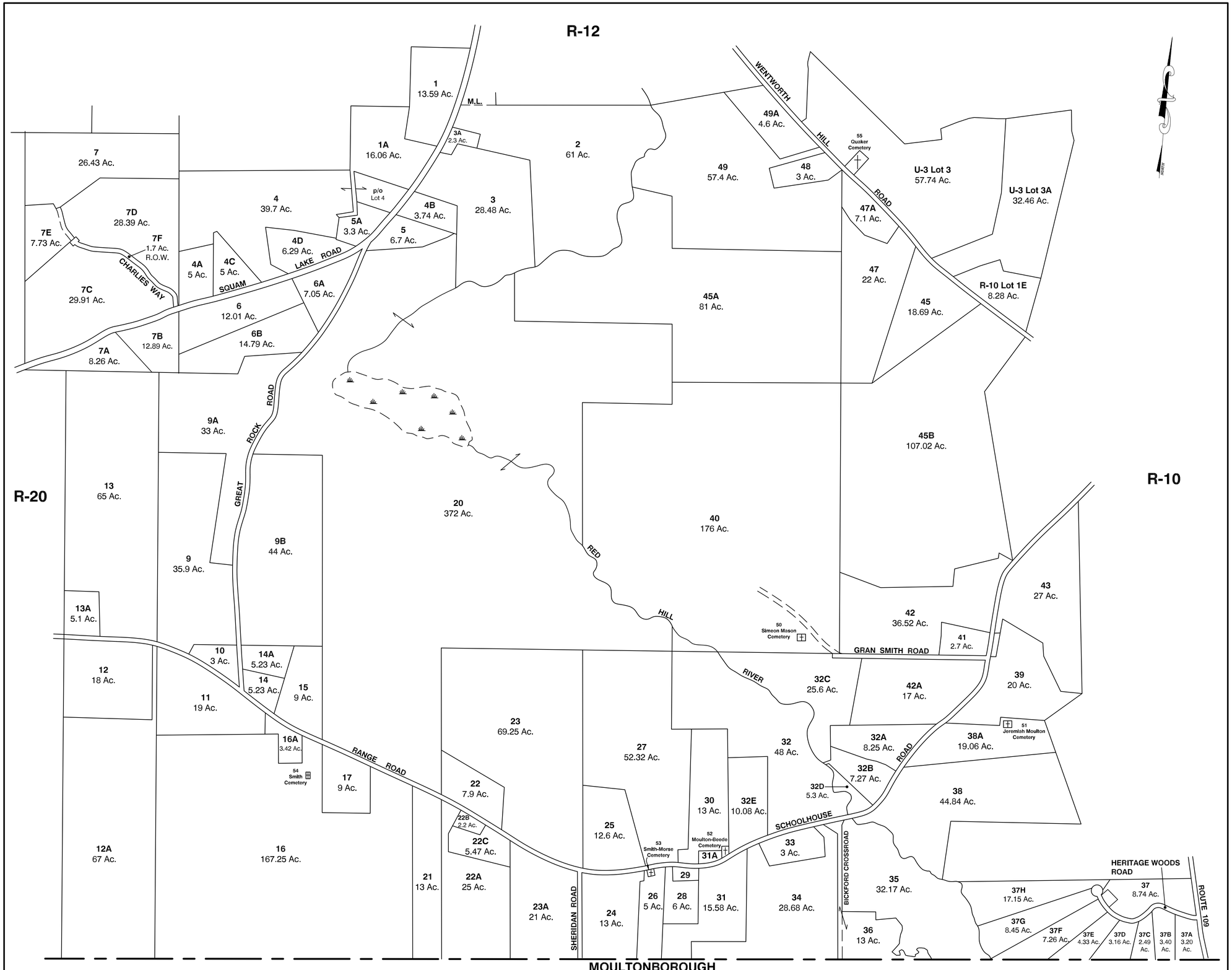

JOHN E. O'DONNELL & ASSOCIATES
AUBURN, MAINE
1969

February 2022
Hambrook Land Surveying

PROPERTY MAP

SANDWICH, N.H.

0 500 1000
SCALE IN FEET

R - 11

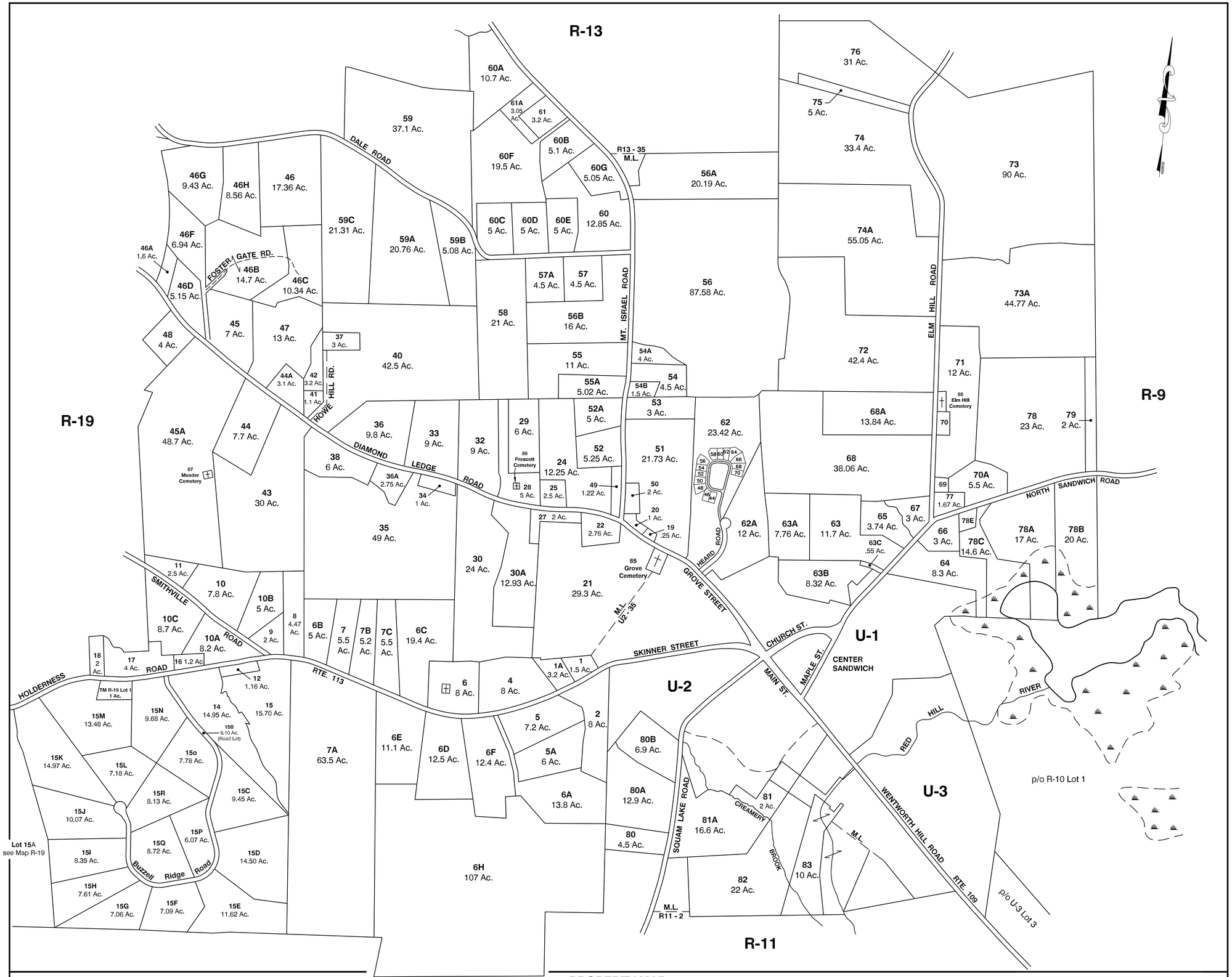

JOHN E. O'DONNELL & ASSOCIATES
AUBURN, MAINE
1969

February 2022
Hambrook Land Surveying

PROPERTY MAP

SANDWICH, N.H.

0 500 1000
SCALE IN FEET

R - 12

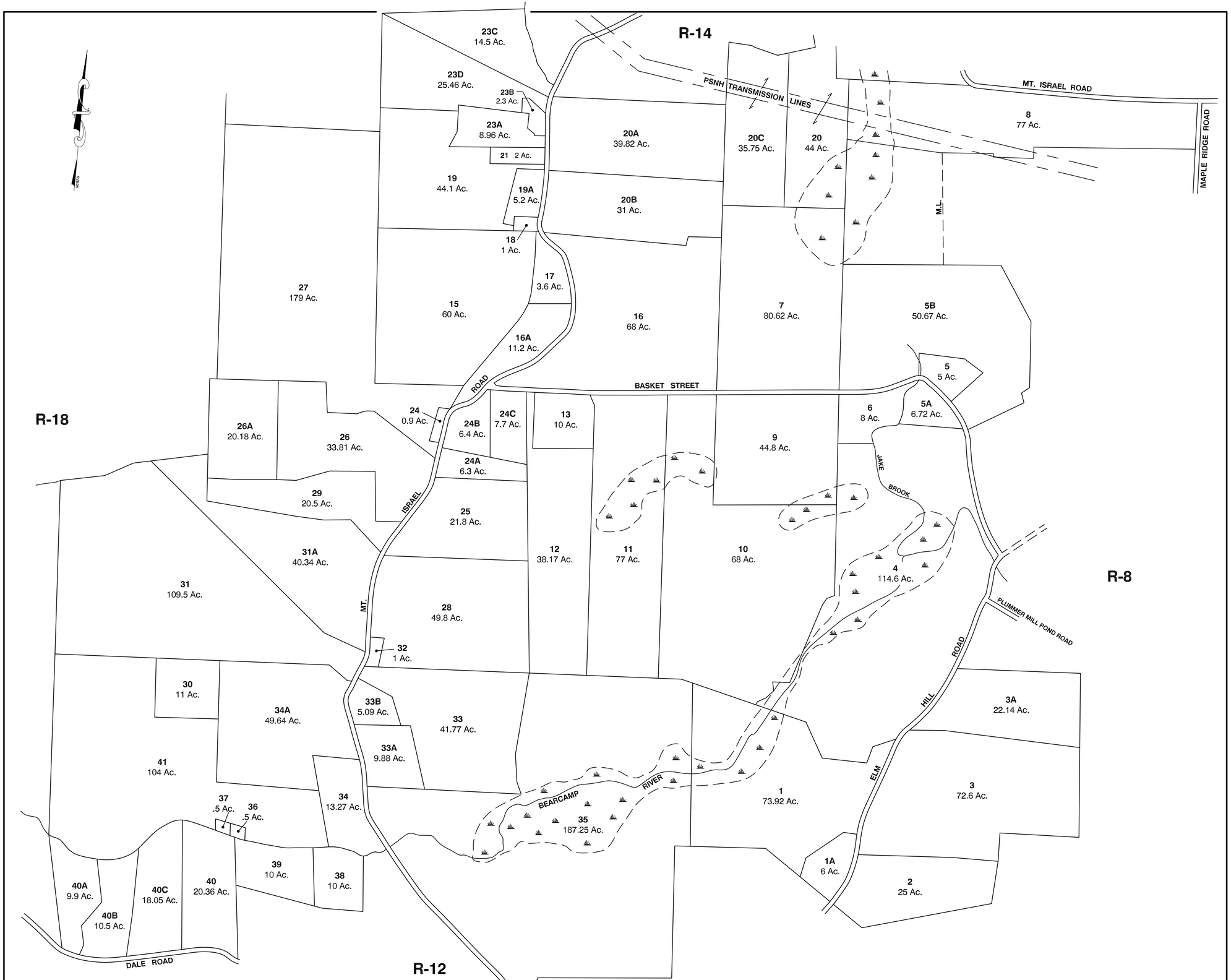

JOHN E. O'DONNELL & ASSOCIATES
AUBURN, MAINE
1969

February 2022
Hambrook Land Surveying

PROPERTY MAP

SANDWICH, N.H.

0 500 1000
SCALE IN FEET

R - 13

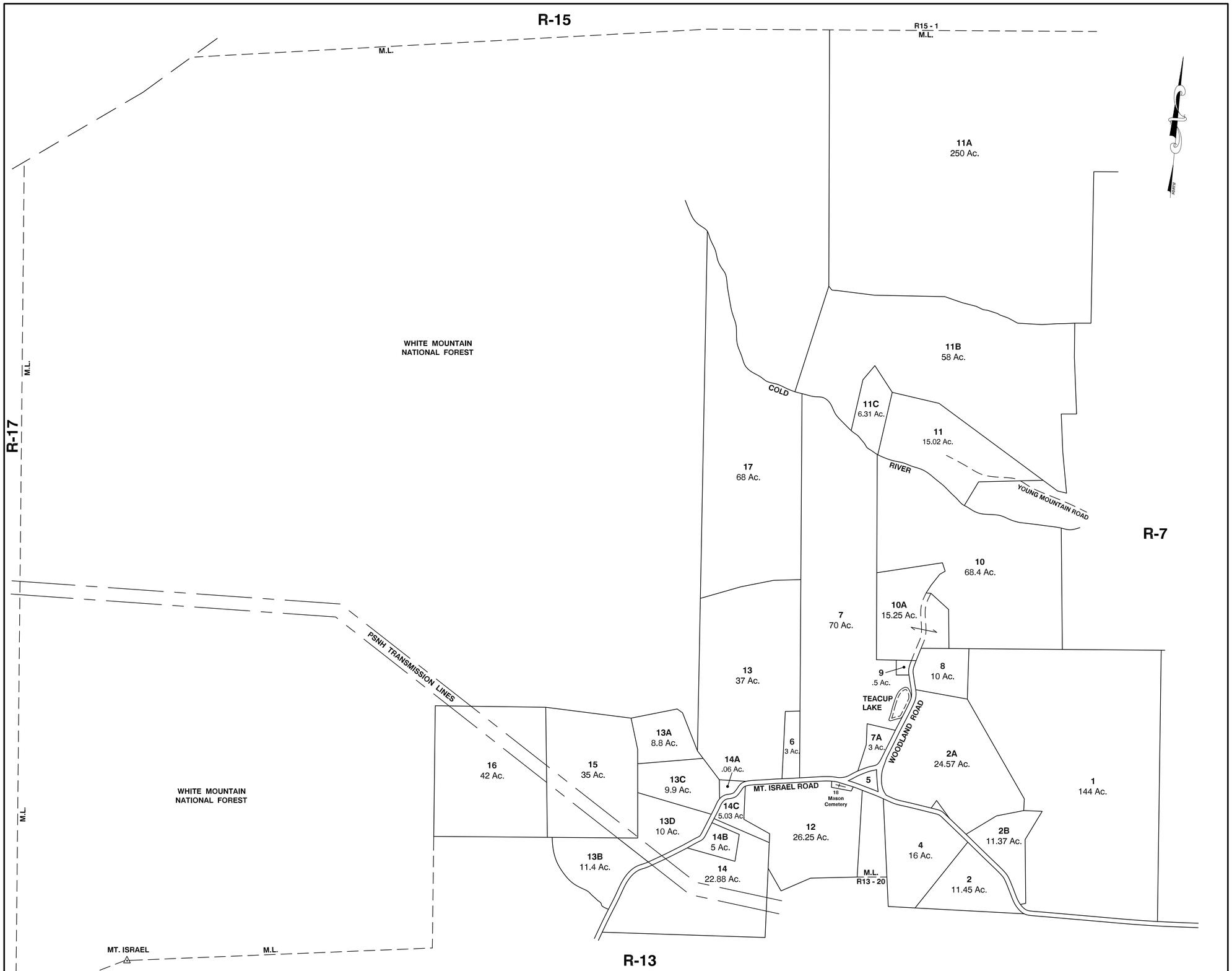

JOHN E. O'DONNELL & ASSOCIATES
AUBURN, MAINE
1969

February 2022
Hambrook Land Surveying

PROPERTY MAP

SANDWICH, N.H.

0 500 1000
SCALE IN FEET

R - 14

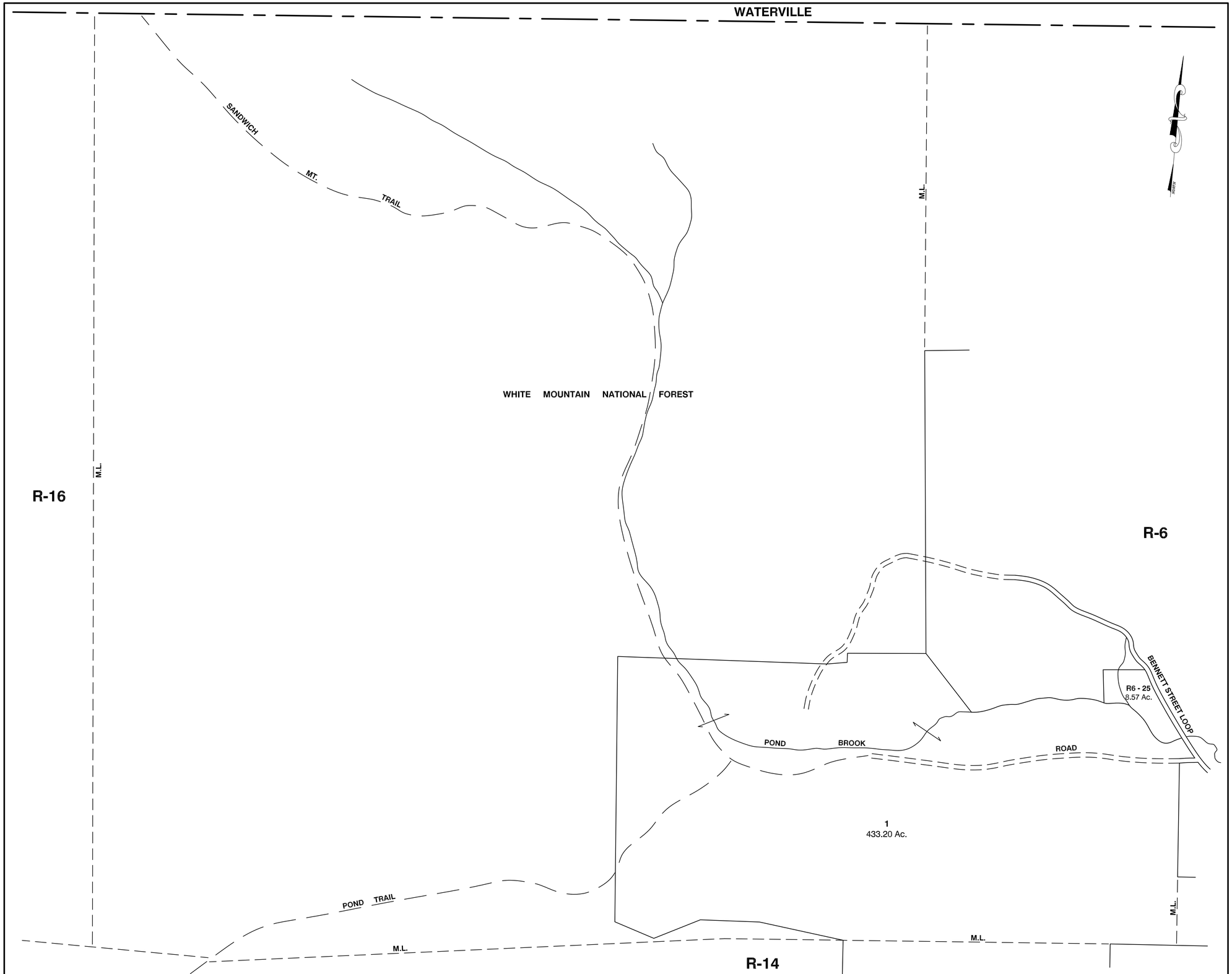

JOHN E. O'DONNELL & ASSOCIATES
AUBURN, MAINE
1969

February 2022
Hambrook Land Surveying

PROPERTY MAP
SANDWICH, N.H.

0 500 1000
SCALE IN FEET

R - 15

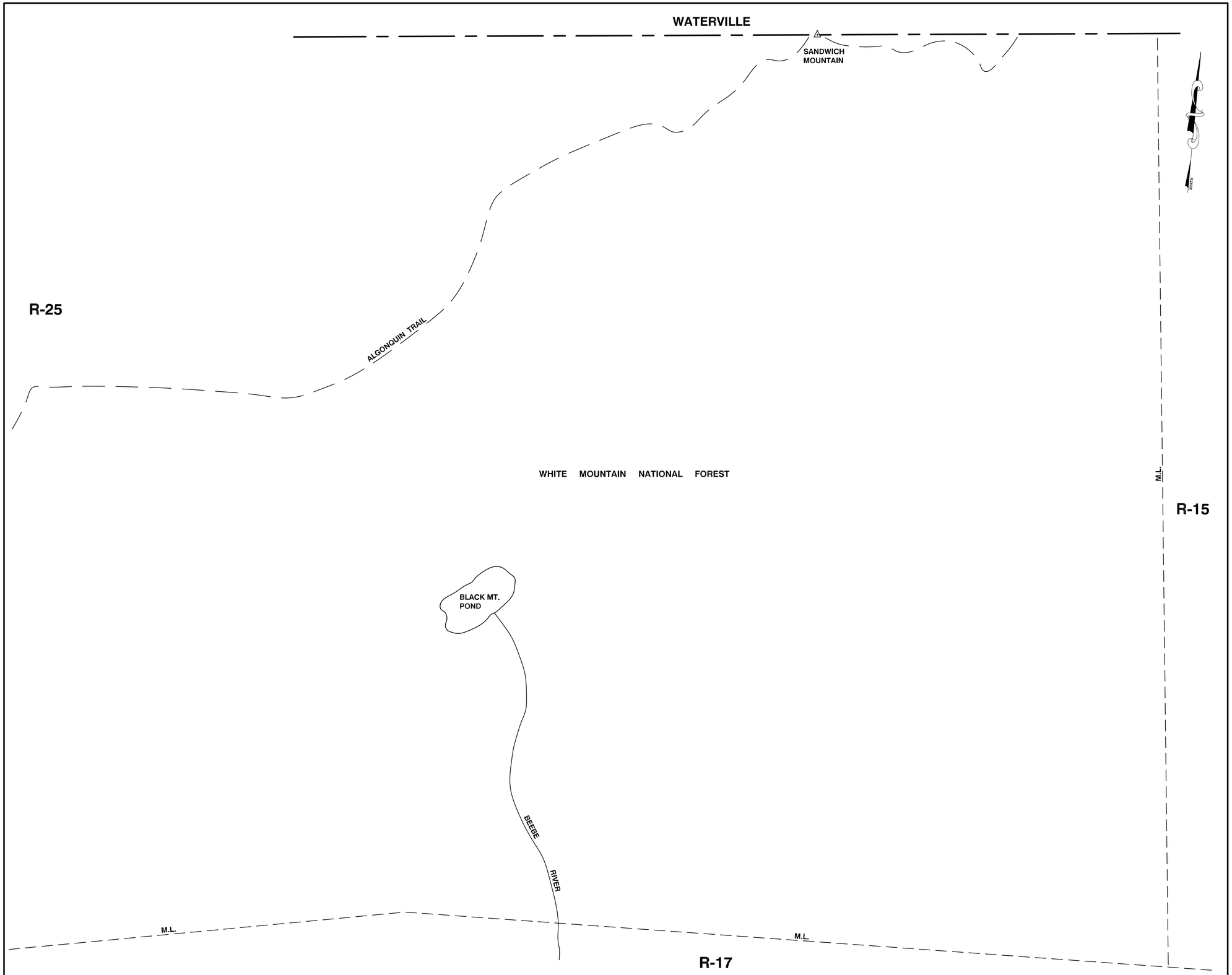

JOHN E. O'DONNELL & ASSOCIATES
AUBURN, MAINE
1969

February 2022
Hambrook Land Surveying

PROPERTY MAP
SANDWICH, N.H.

0 500 1000
SCALE IN FEET

R - 16

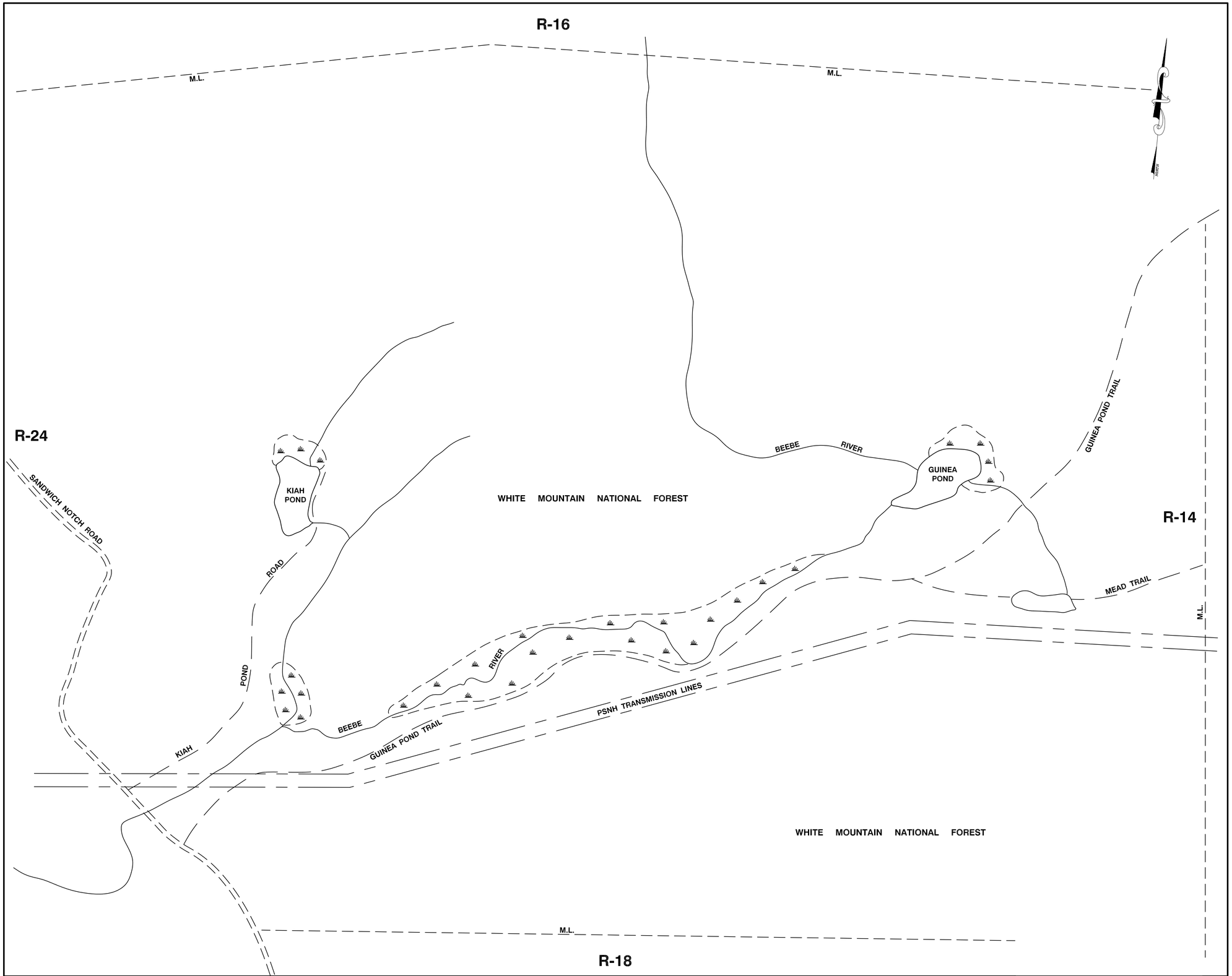

JOHN E. O'DONNELL & ASSOCIATES
AUBURN, MAINE
1969

February 2022
Hambrook Land Surveying

PROPERTY MAP
SANDWICH, N.H.

0 500 1000
SCALE IN FEET

R - 17

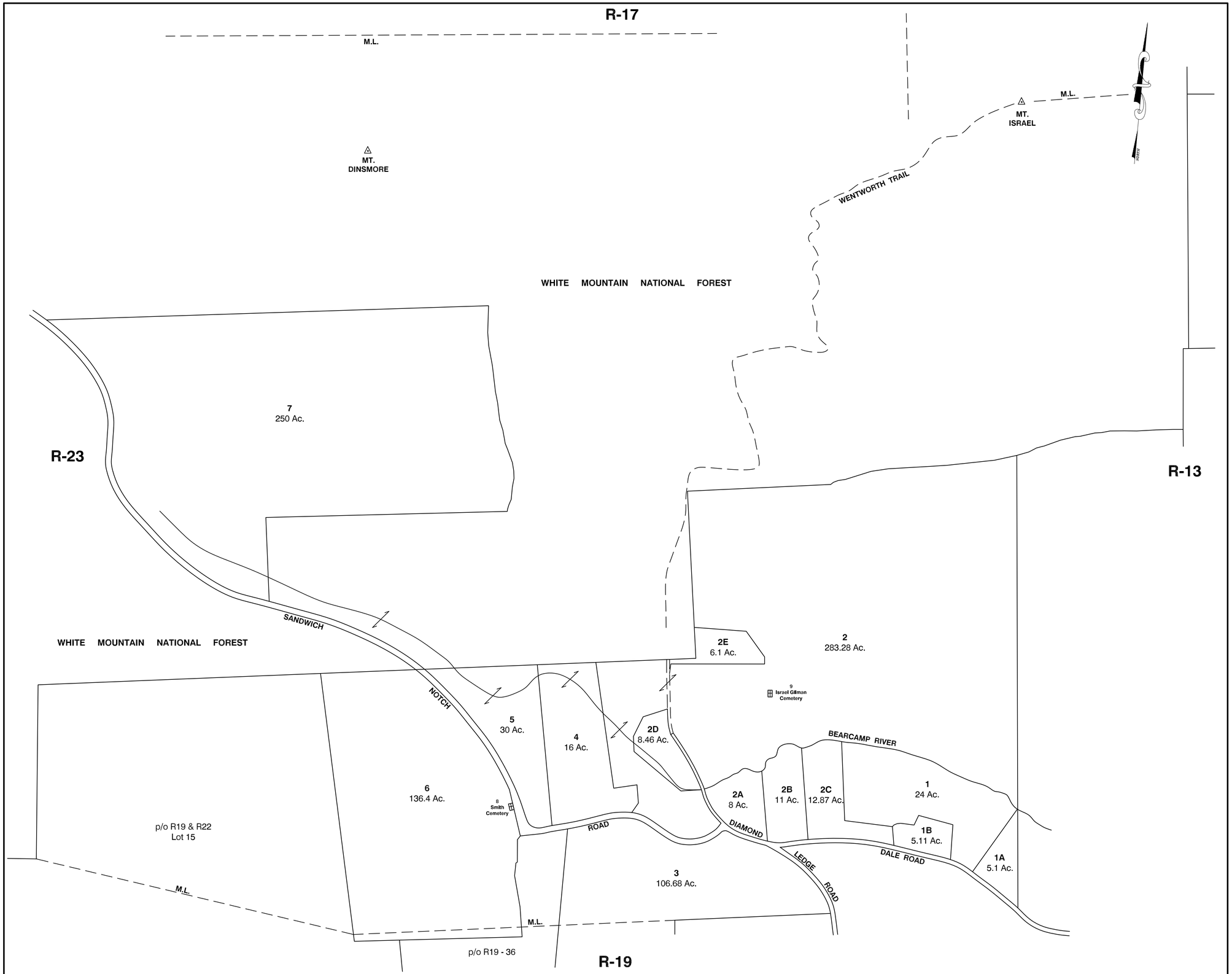

JOHN E. O'DONNELL & ASSOCIATES
AUBURN, MAINE
1969

February 2022
Hambrook Land Surveying

PROPERTY MAP

SANDWICH, N.H.

0 500 1000
SCALE IN FEET

R - 18

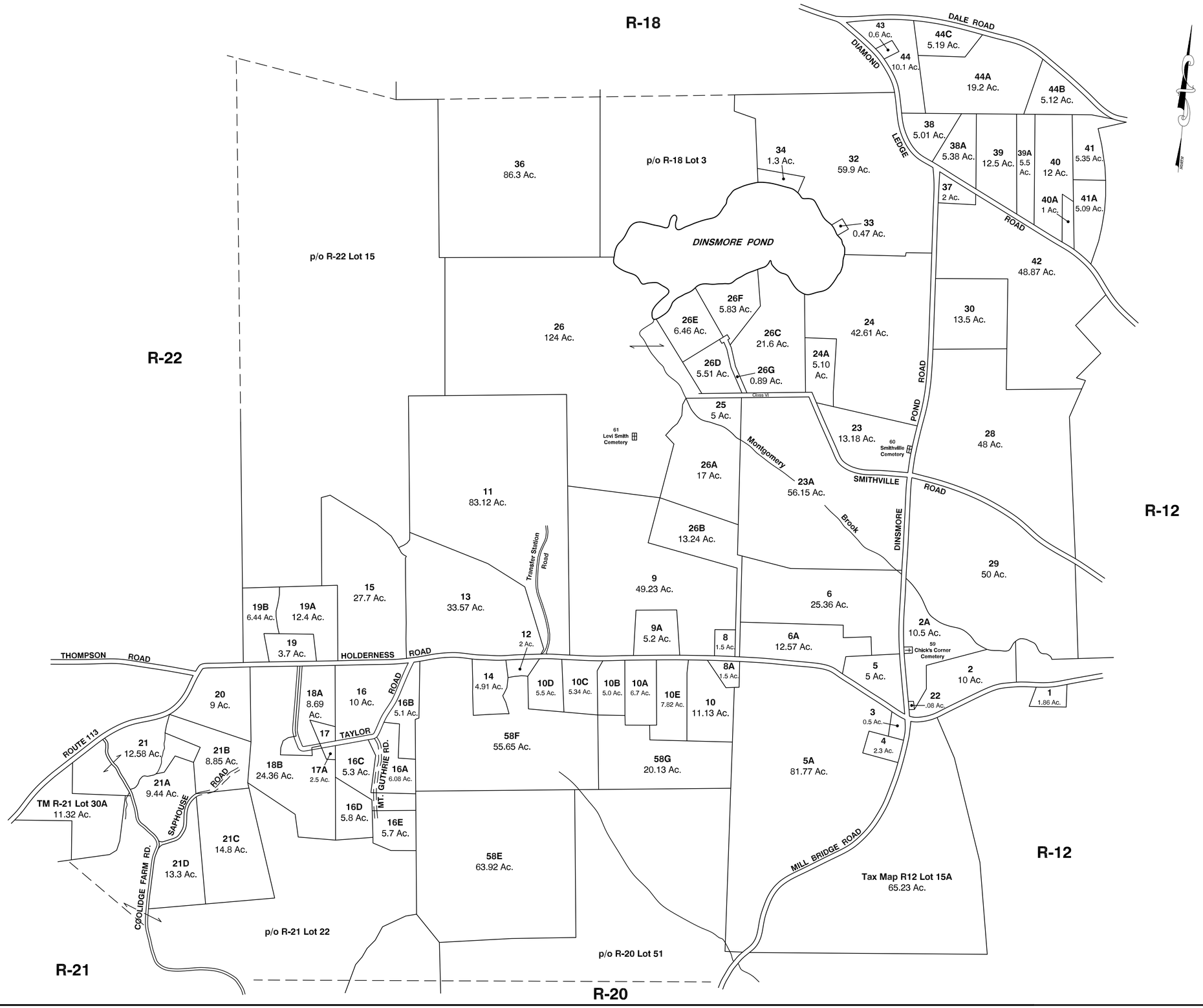

JOHN E. O'DONNELL & ASSOCIATES
AUBURN, MAINE
1969

February 2022
Hambrook Land Surveying

PROPERTY MAP

SANDWICH, N.H.

0 500 1000
SCALE IN FEET

R - 19

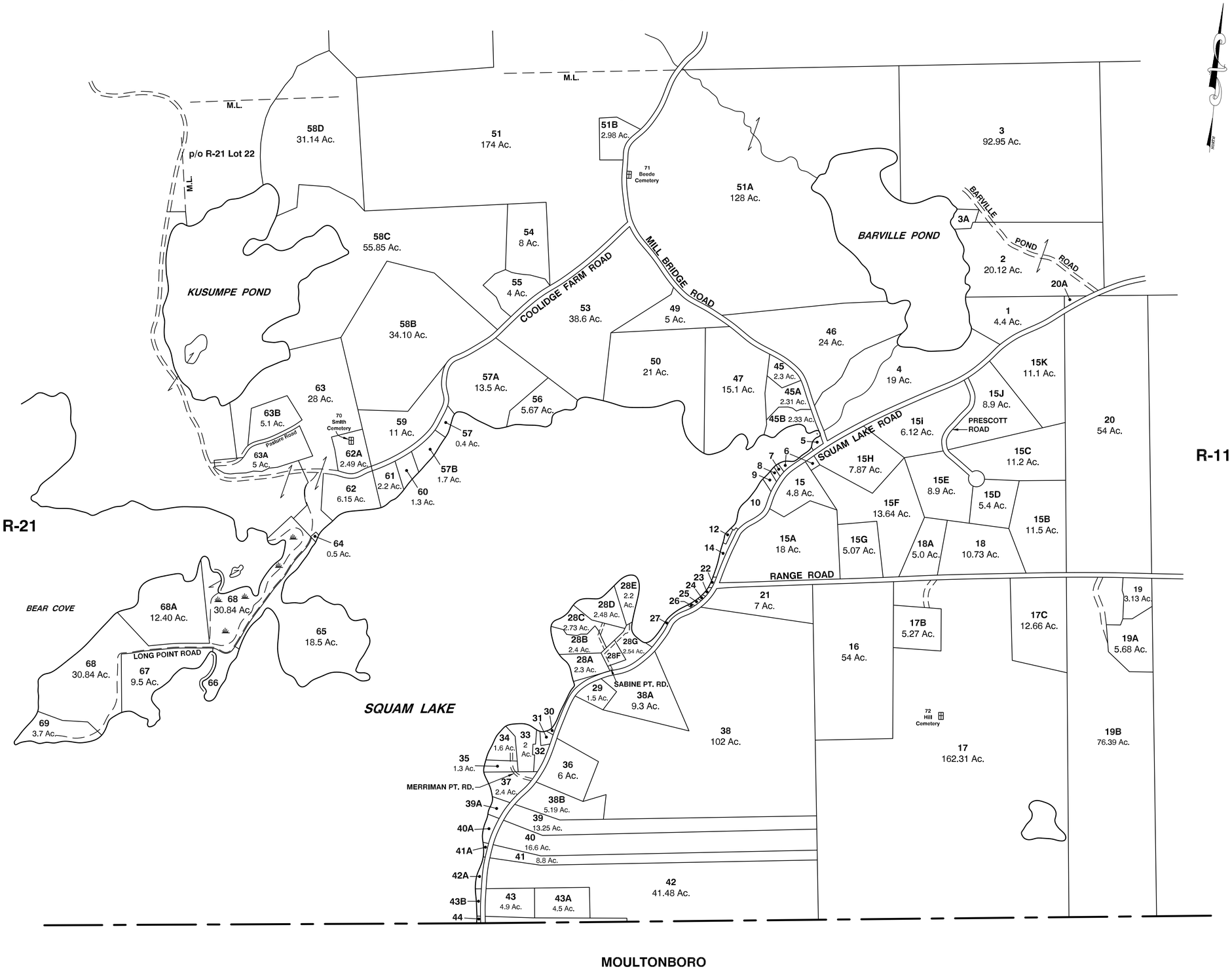

JOHN E. O'DONNELL & ASSOCIATES
AUBURN, MAINE
1969

February 2022
Hambrook Land Surveying

PROPERTY MAP
SANDWICH, N.H.

0 500 1000
SCALE IN FEET

R - 20

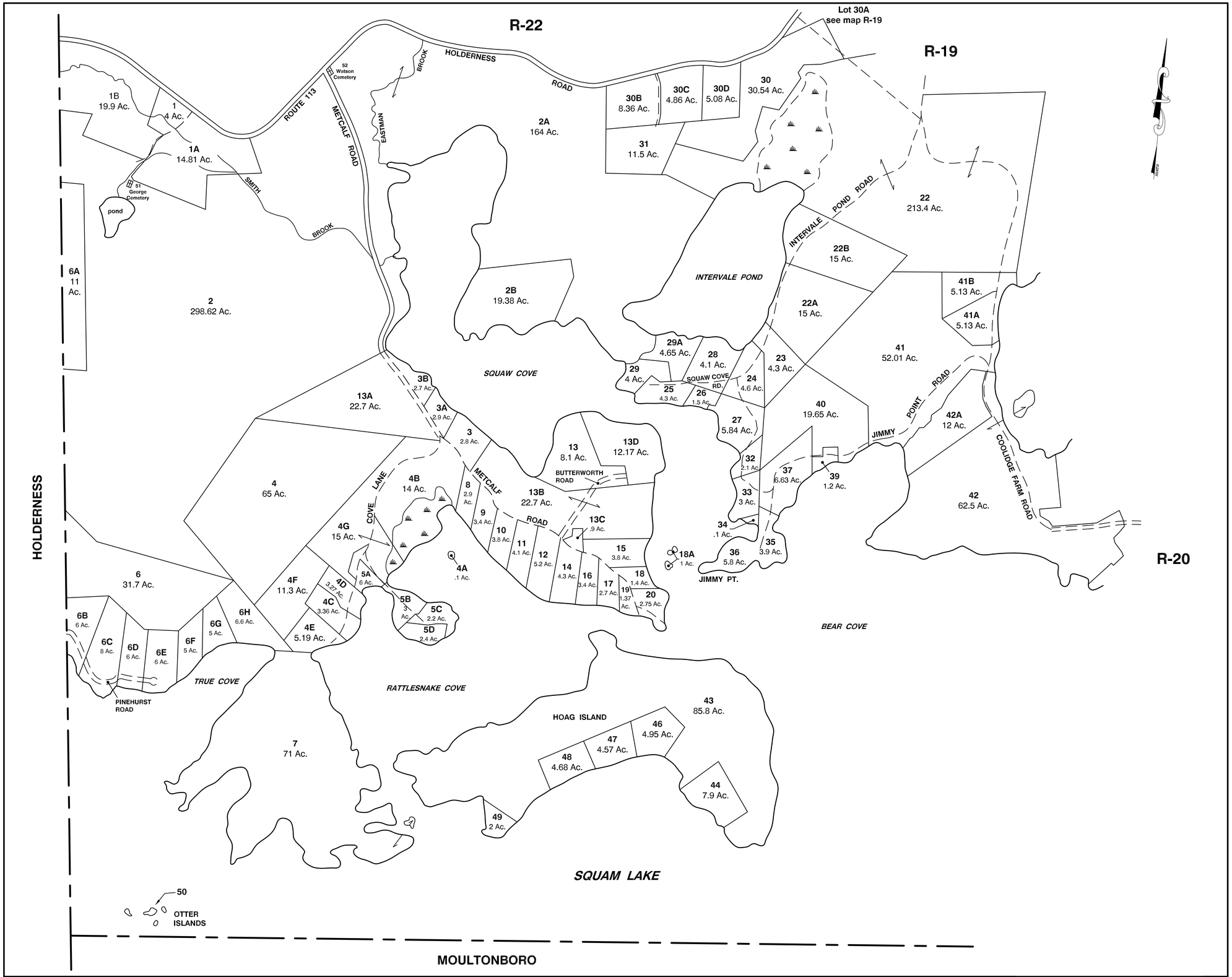

JOHN E. O'DONNELL & ASSOCIATES
AUBURN, MAINE
1969

February 2022
Hambrook Land Surveying

PROPERTY MAP
SANDWICH, N.H.

0 500 1000
SCALE IN FEET

R - 21

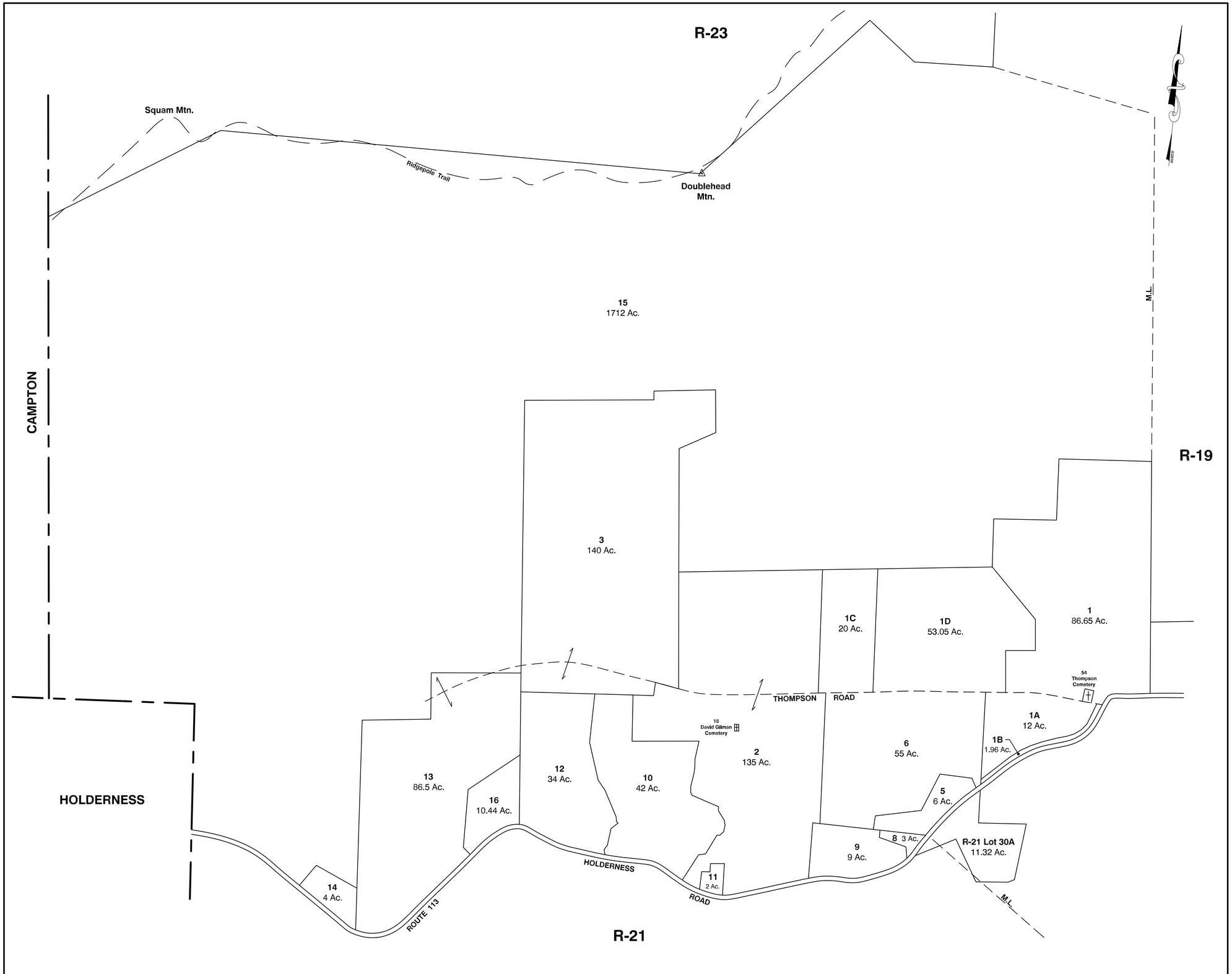

JOHN E. O'DONNELL & ASSOCIATES
AUBURN, MAINE
1969

February 2022
Hambrook Land Surveying

PROPERTY MAP
SANDWICH, N.H.

0 500 1000
SCALE IN FEET

R - 22

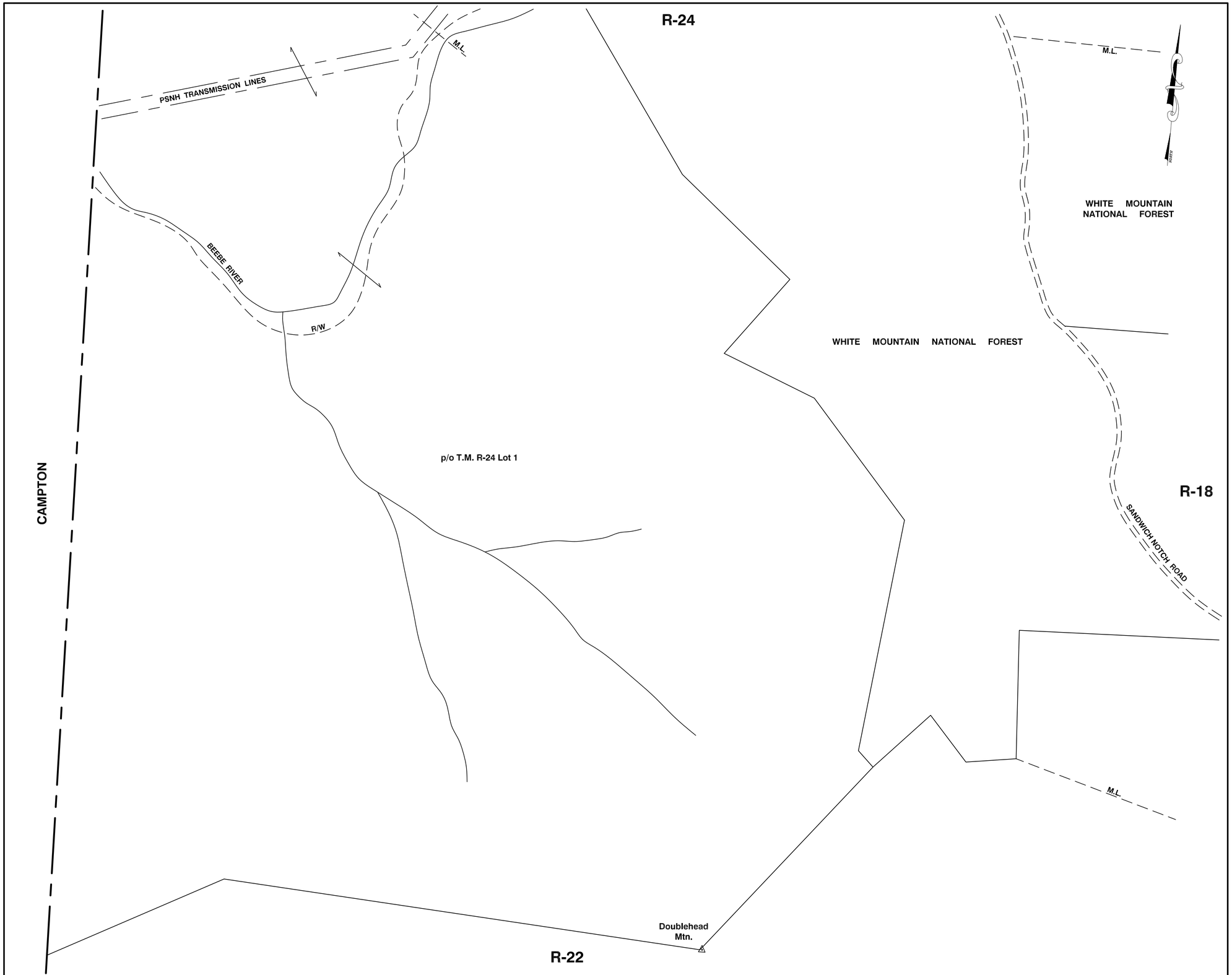

JOHN E. O'DONNELL & ASSOCIATES
AUBURN, MAINE
1969

February 2022
Hambrook Land Surveying

PROPERTY MAP
SANDWICH, N.H.

0 500 1000
SCALE IN FEET

R - 23

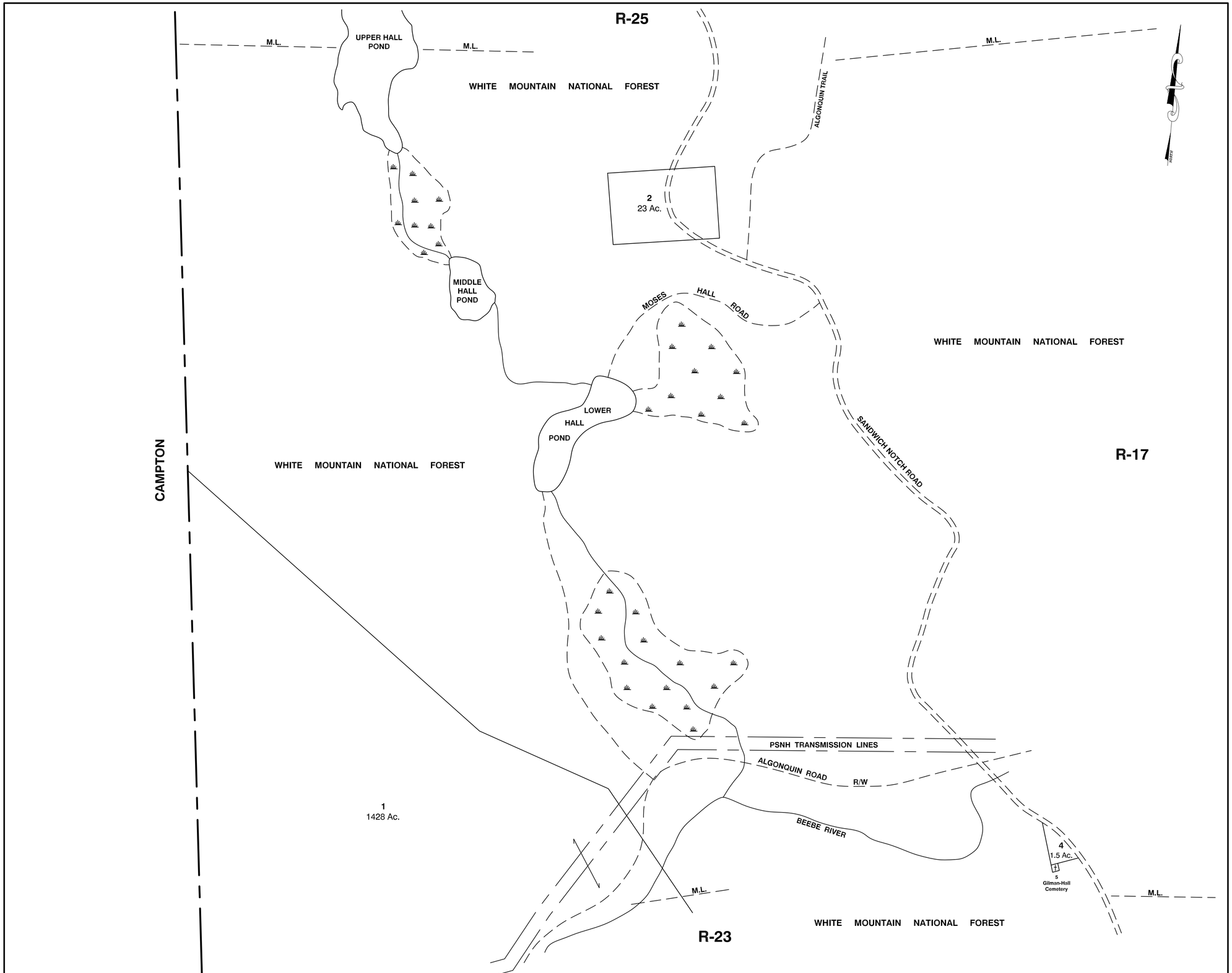

JOHN E. O'DONNELL & ASSOCIATES
AUBURN, MAINE
1969

February 2022
Hambrook Land Surveying

PROPERTY MAP
SANDWICH, N.H.

0 500 1000
SCALE IN FEET

R - 24

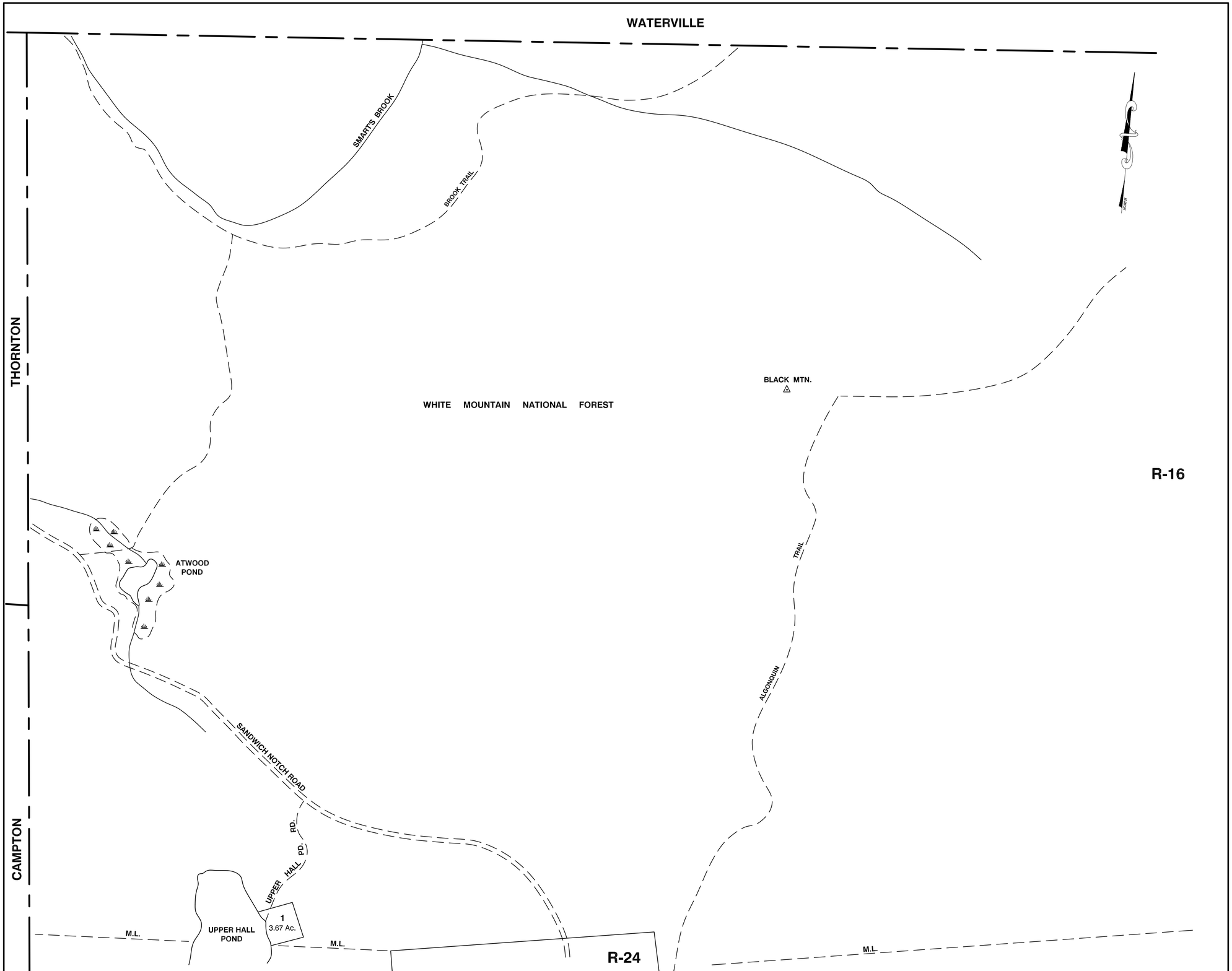

JOHN E. O'DONNELL & ASSOCIATES
AUBURN, MAINE
1969

February 2022
Hambrook Land Surveying

PROPERTY MAP
SANDWICH, N.H.

0 500 1000
SCALE IN FEET

R - 25

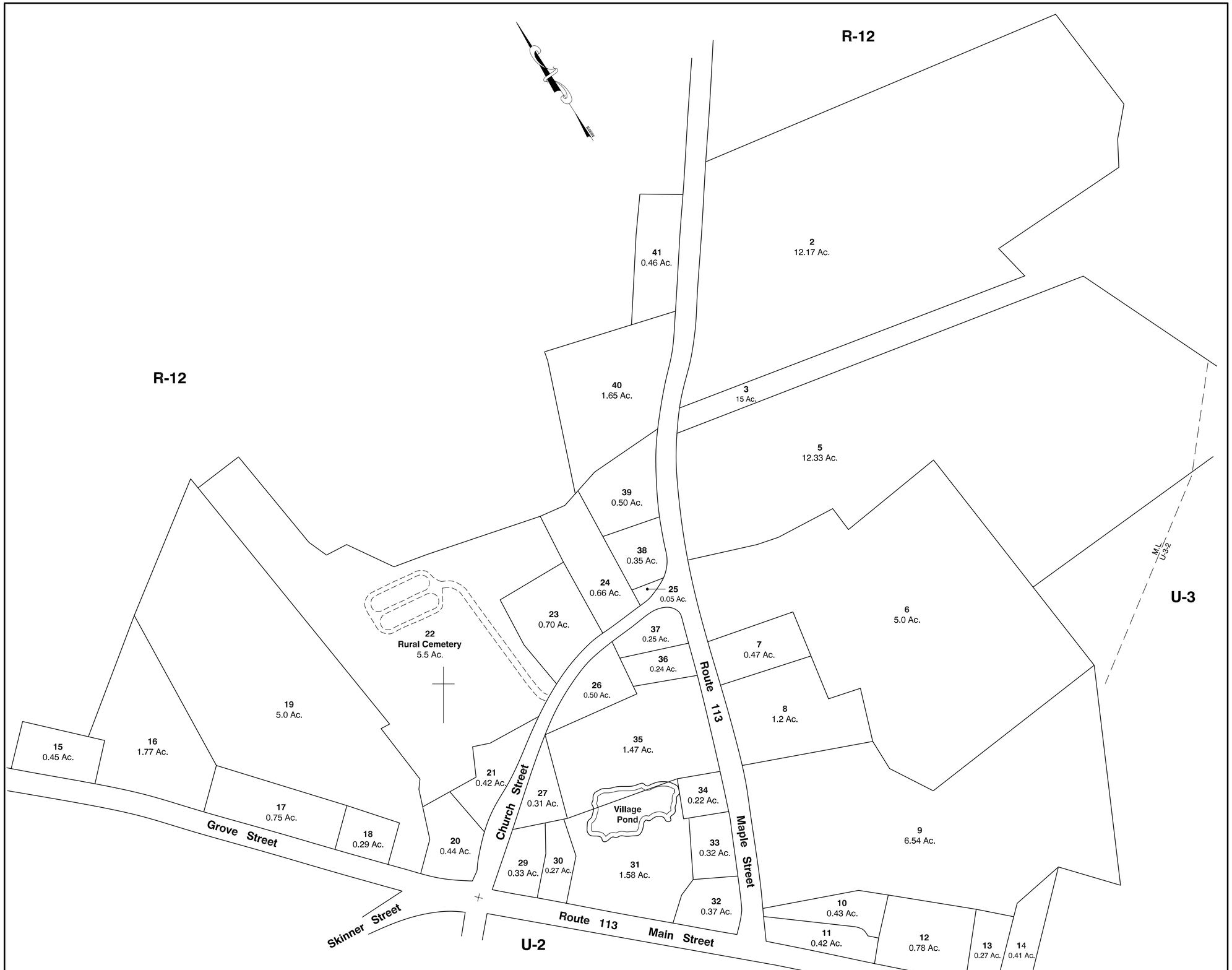

JOHN E. O'DONNELL & ASSOCIATES
AUBURN, MAINE
1969

February 2022
Hambrook Land Surveying

PROPERTY MAP

SANDWICH, N.H.

0 100 200
SCALE IN FEET

U - 1

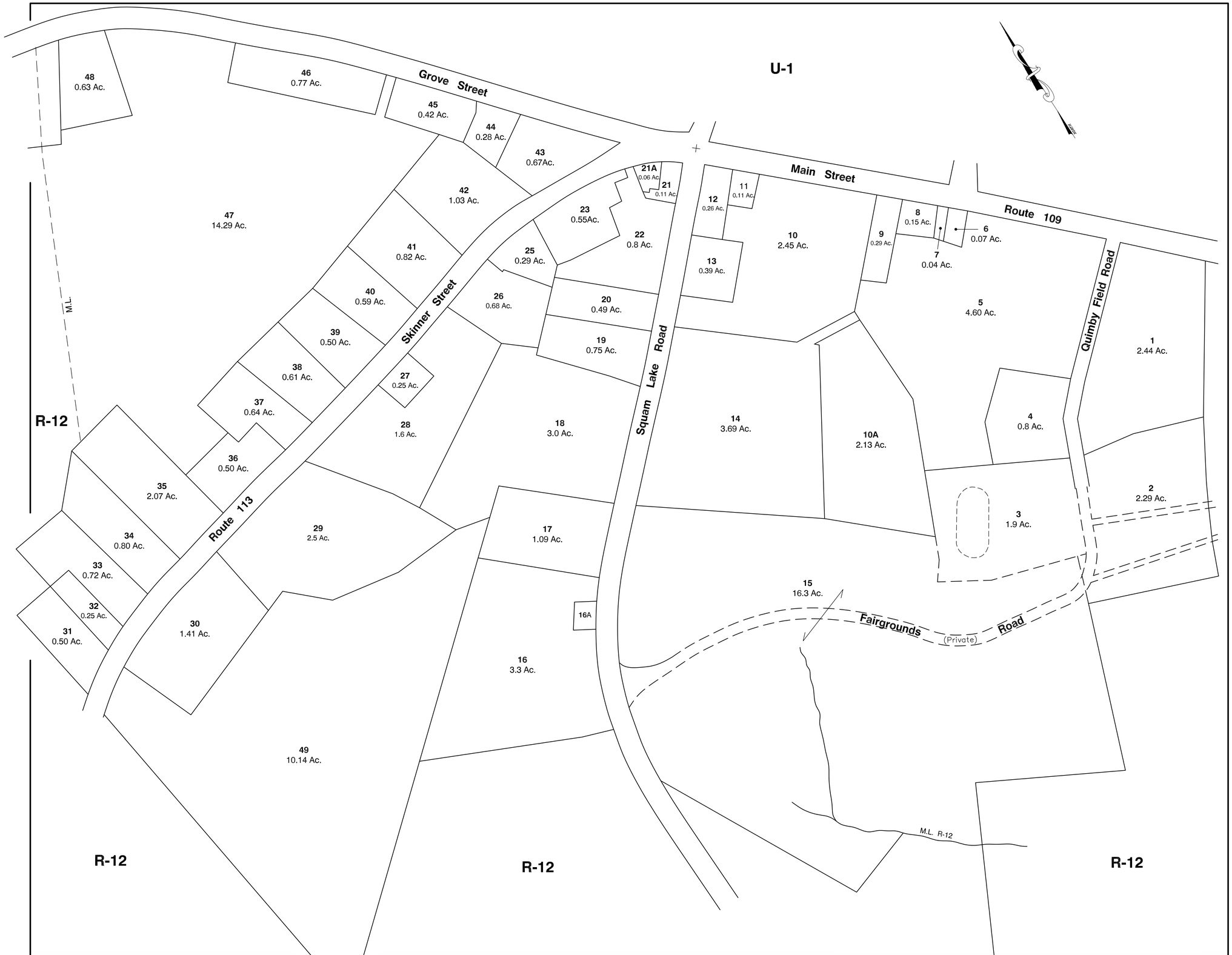

JOHN E. O'DONNELL & ASSOCIATES
AUBURN, MAINE
1969

February 2022
Hambrook Land Surveying

PROPERTY MAP

SANDWICH, N.H.

0 100 200
SCALE IN FEET

U - 2

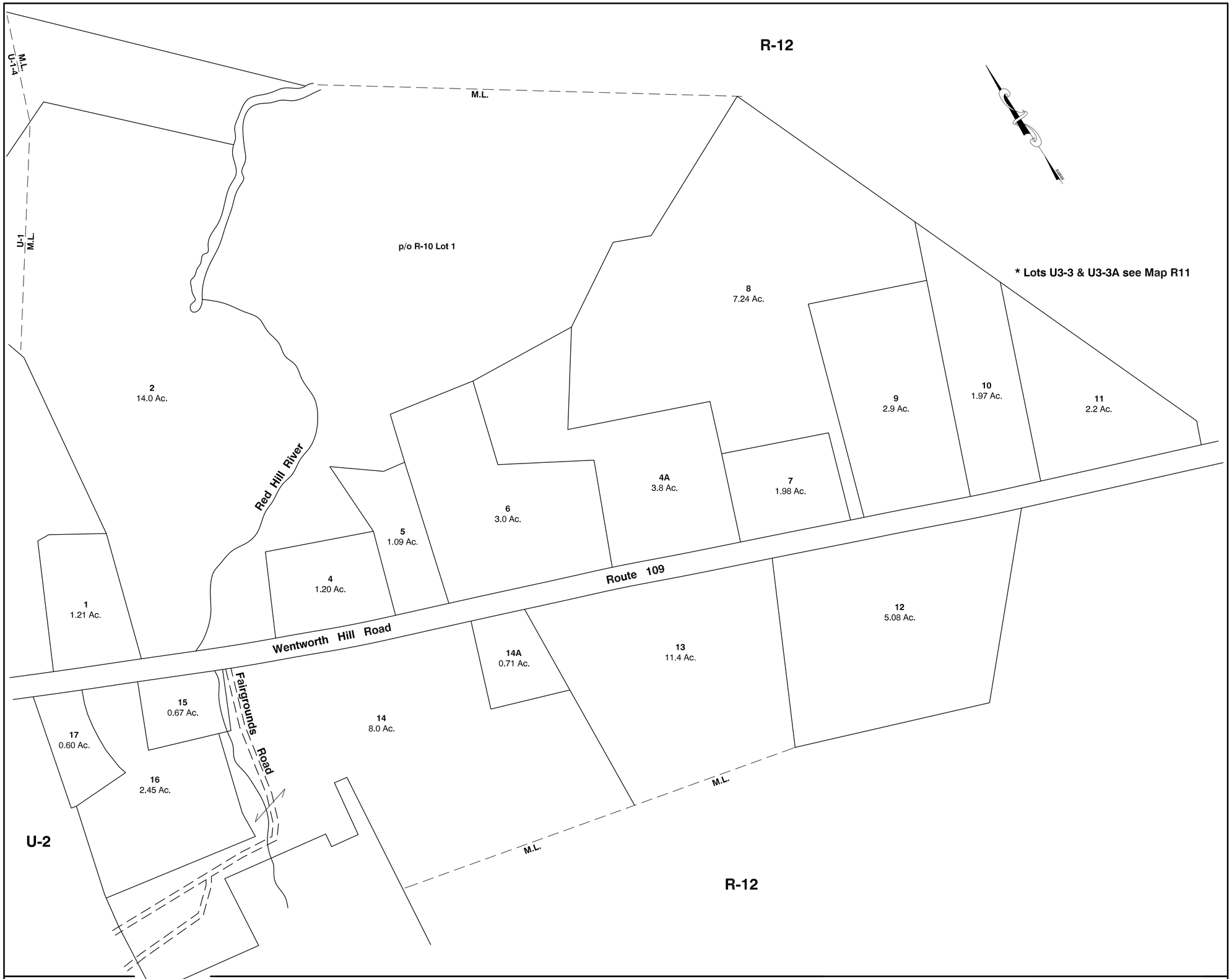

JOHN E. O'DONNELL & ASSOCIATES
AUBURN, MAINE
1969

February 2022
Hambrook Land Surveying

PROPERTY MAP
SANDWICH, N.H.

0 100 200
SCALE IN FEET

U - 3