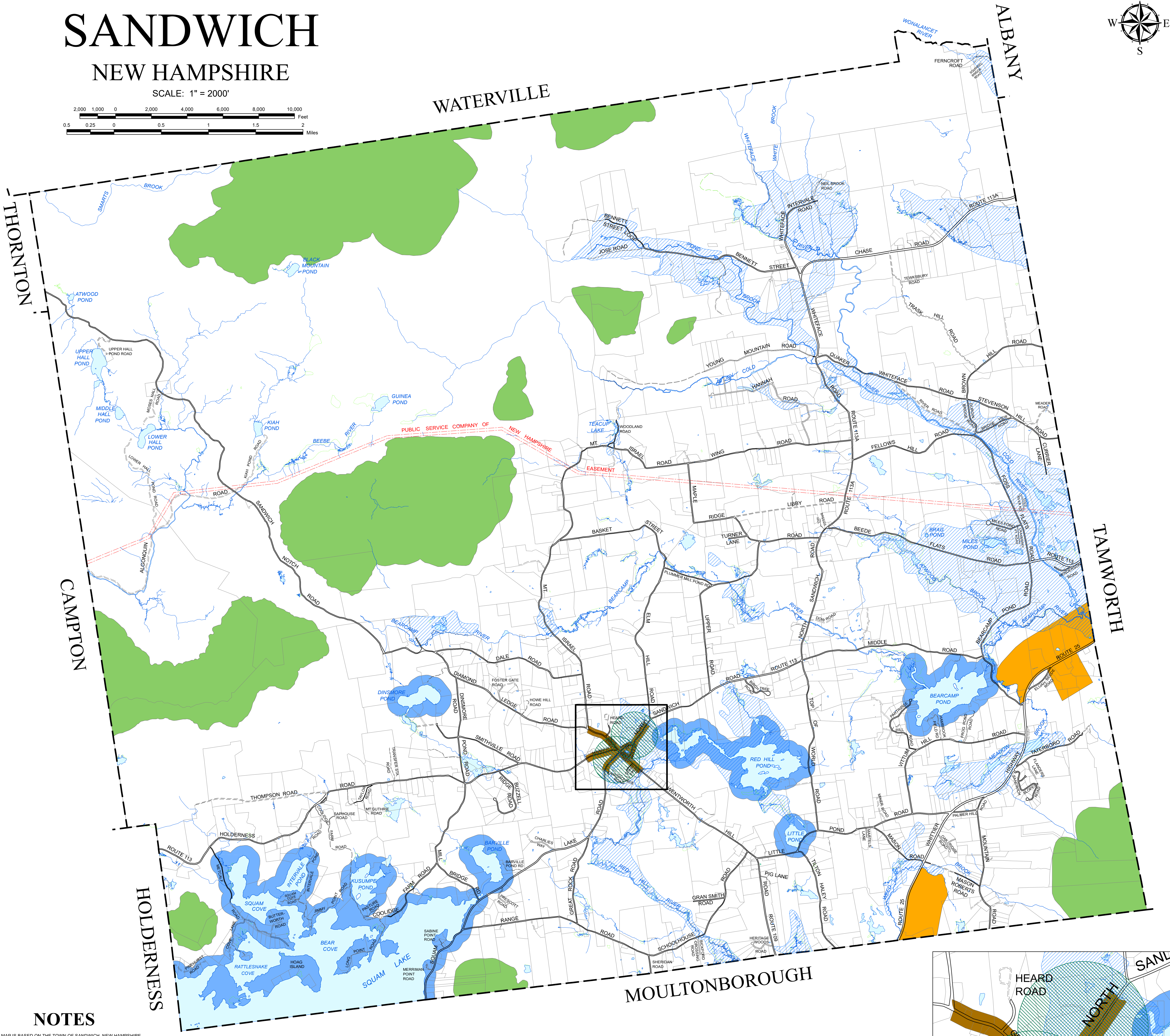

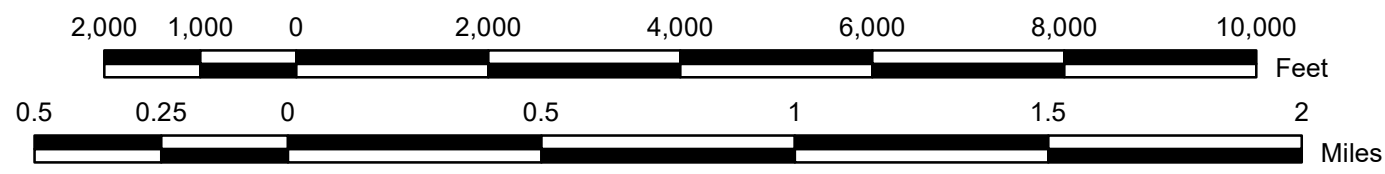


ZONING AND WATER RESOURCES

SANDWICH  
NEW HAMPSHIRE

SCALE: 1" = 2000'



NOTES

THIS MAP IS BASED ON THE TOWN OF SANDWICH, NEW HAMPSHIRE PROPERTY MAPS PREPARED IN 2023 BY CAI TECHNOLOGIES.  
ZONING AND WATER INFORMATION PROVIDED BY THE LAKES REGION PLANNING COMMISSION.  
IT IS INTENDED FOR REFERENCE AND PLANNING PURPOSES ONLY.  
PROPERTY LINES CURRENT TO APRIL 1, 2023

LEGEND

- |                  |                           |
|------------------|---------------------------|
| PROPERTY LINE    | ROAD                      |
| COMMON OWNERSHIP | CLASS VI ROAD             |
| RAILROAD         | PRIVATE ROAD              |
| TRAIL            | RIGHT OF WAY              |
| WATER            | UTILITY                   |
| TOWN LINE        | WETLAND BOUNDARY          |
| AQUIFER          | WELLHEAD PROTECTION AREAS |

ZONING DISTRICTS

- |                   |
|-------------------|
| COMMERCIAL        |
| HISTORIC          |
| RURAL/RESIDENTIAL |
| SHORELAND         |
| SKYLINE           |

