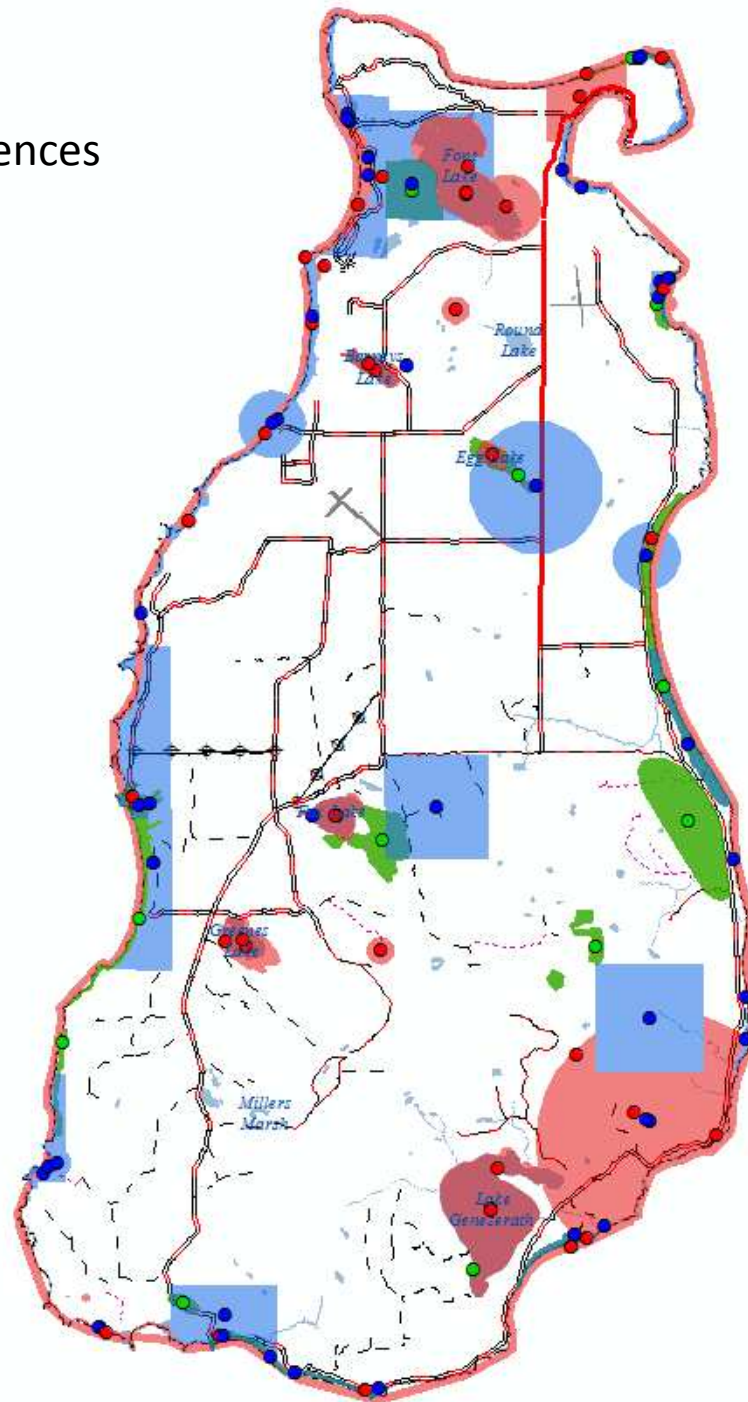
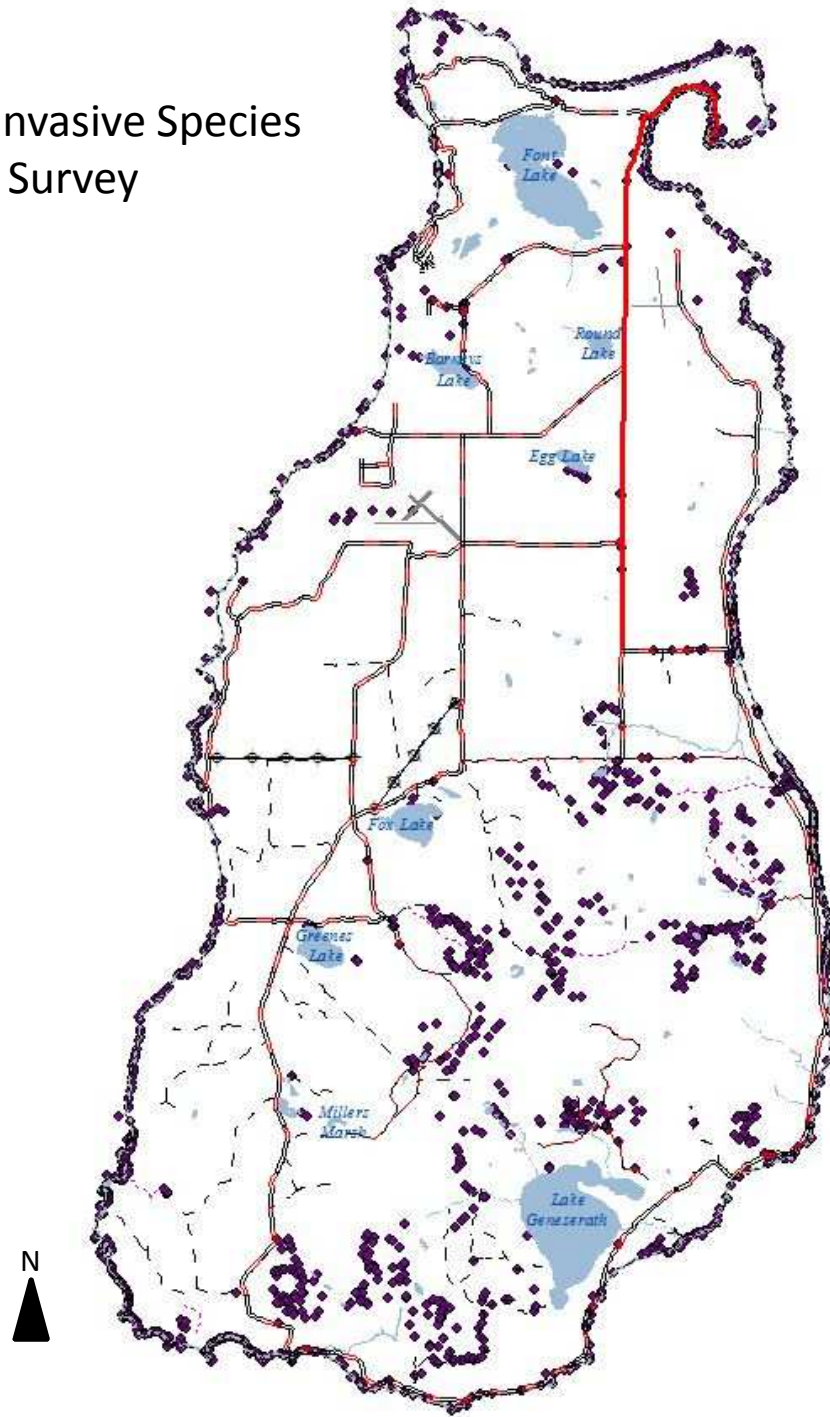


# MNFI Element Occurrences

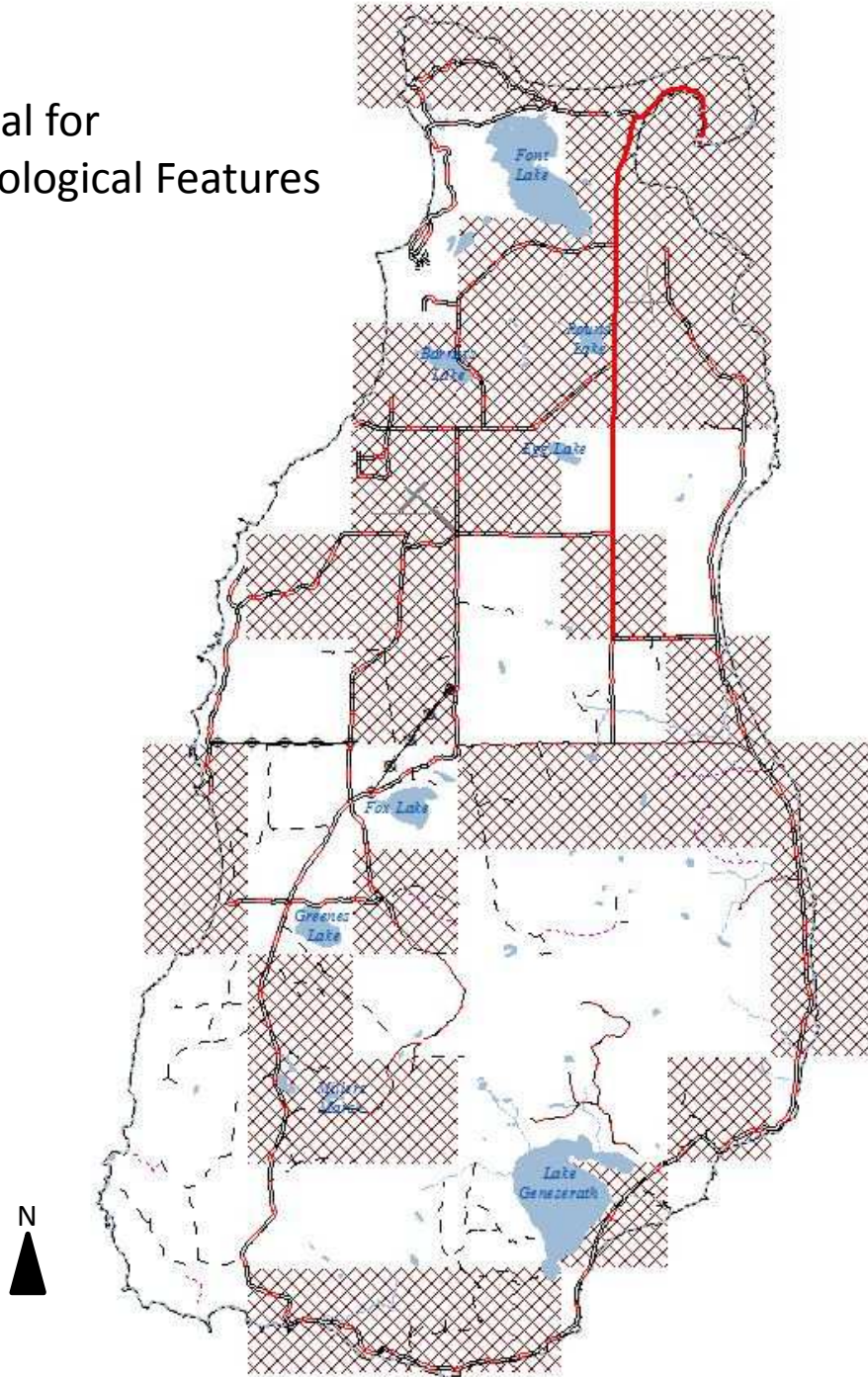
- MNFI Element Occurrences
- Element Occurrences Points
  - Animal
  - Plant
  - Community
  - Other
- Element Occurrences Polygon
  - Animal
  - Plant
  - Community
  - Other
- Element Occurrences Polygon
  - Community





































TNC Invasive Species  
2012 Survey

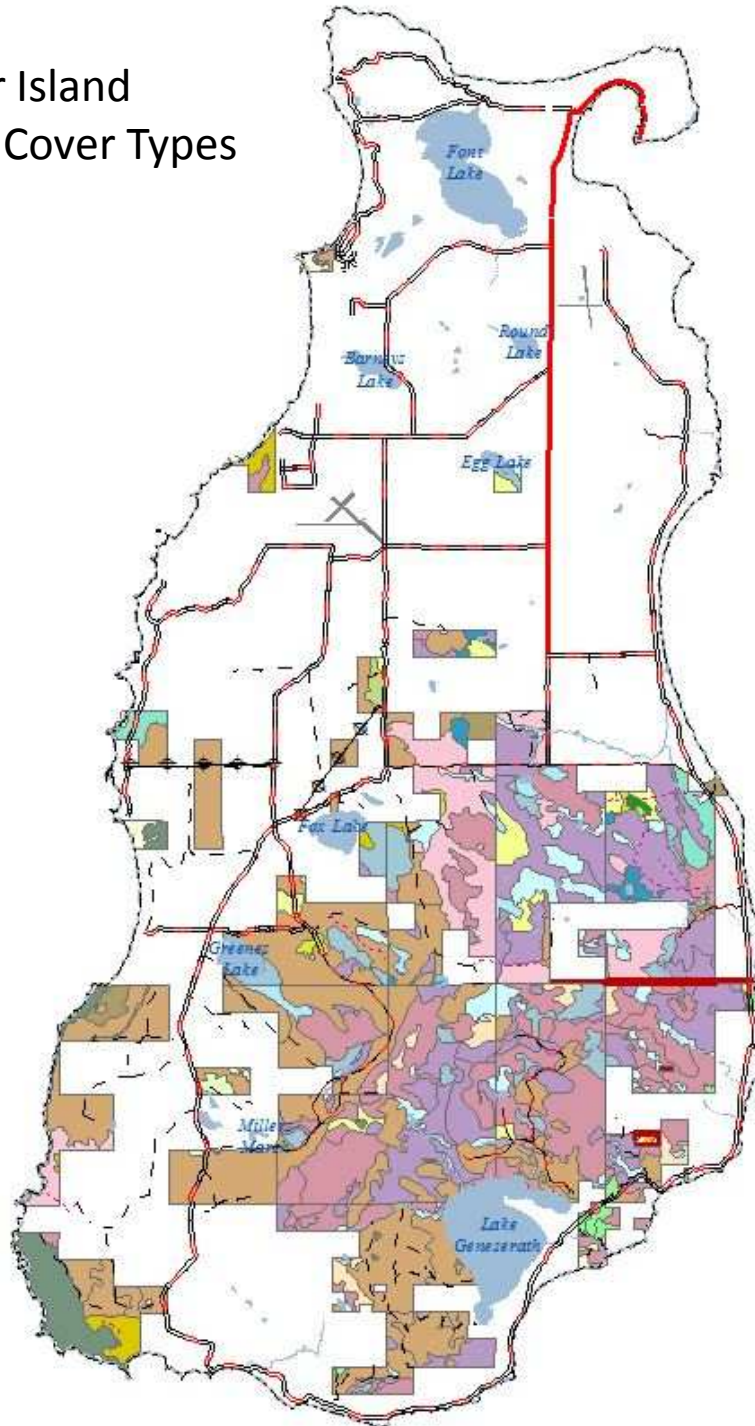


# Potential for Archaeological Features



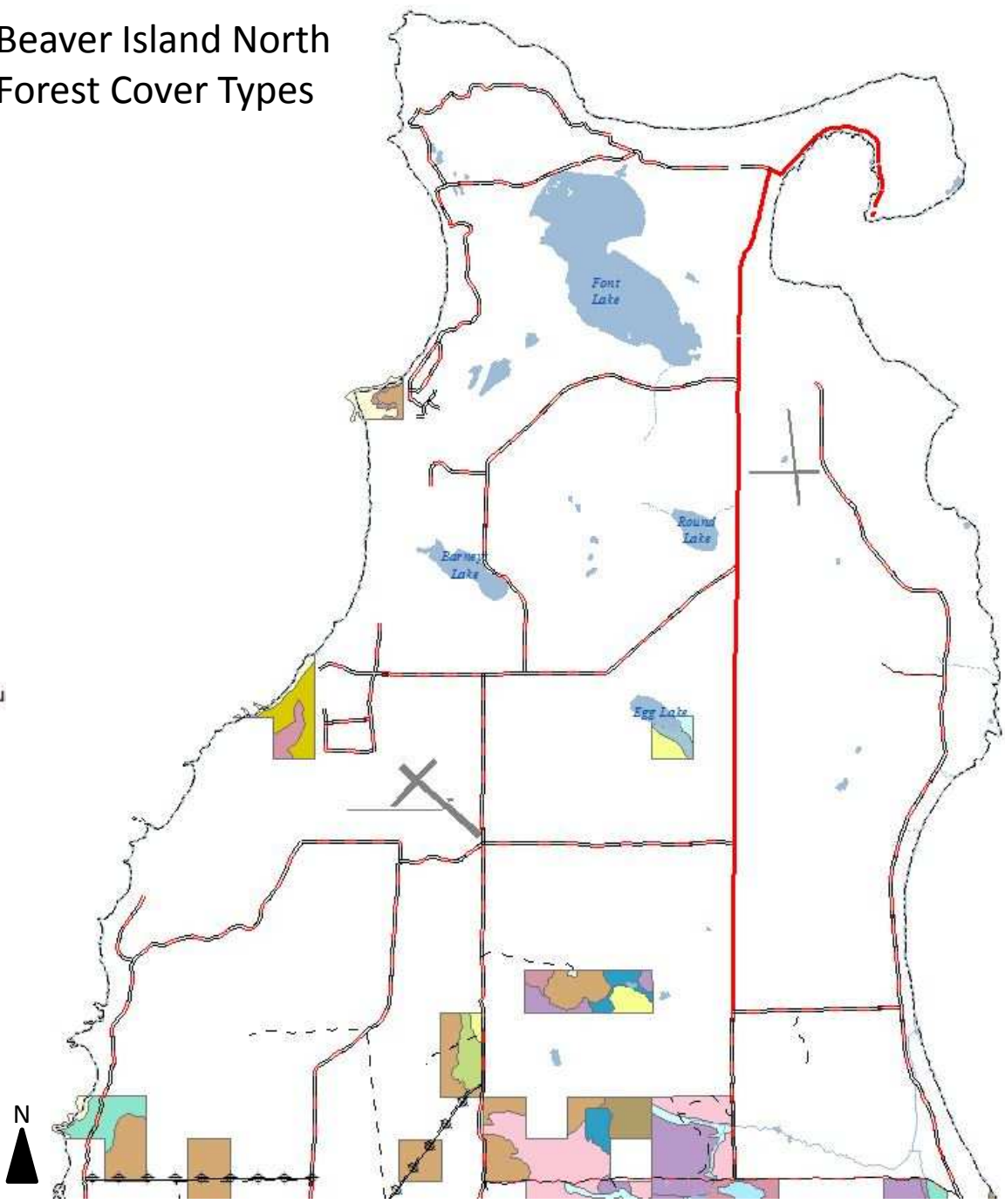
# Beaver Island Forest Cover Types

-  No Stand Data
- Forest Covertypes**
-  411 - Northern Hardwood
-  412 - Oak Types
-  413 - Aspen Types
-  414 - Other Upland Deciduous
-  419 - Mixed Upland Deciduous
-  421 - Planted Pines
-  422 - Natural Pines
-  423 - Other Upland Conifers
-  424 - Pine (OI)
-  429 - Mixed Upland Conifers
-  430 - Upland Mixed Fores
-  611 - Lowland Deciduous Forest
-  612 - Lowland Coniferous Forest
-  613 - Lowland Mixed Forest
- Non-Forest Covertypes**
-  110 - Low Intensity Urban
-  121 - Airport
-  122 - Roads/Parking Lot
-  123 - Other High Intensity Urban
-  211 - Cropland
-  212 - Non-tilled Herbaceous Agriculture
-  221 - Chistmas Tree Plantation
-  222 - Orchard/Vineyard/Nursery
-  310 - Herbaceous Openland
-  320 - Upland Shrub
-  330 - Low Density Trees
-  350 - Parks/Golf Courses
-  500 - Water
-  621 - Floating Aquatic
-  622 - Lowland Shrub
-  623 - Emergent Wetland
-  629 - Mixed non-forested wetland
-  710 - Sand/Soil
-  720 - Exposed Rock
-  730 - Mud Flats
-  790 - Other Bare/Sparsely Vegetated







































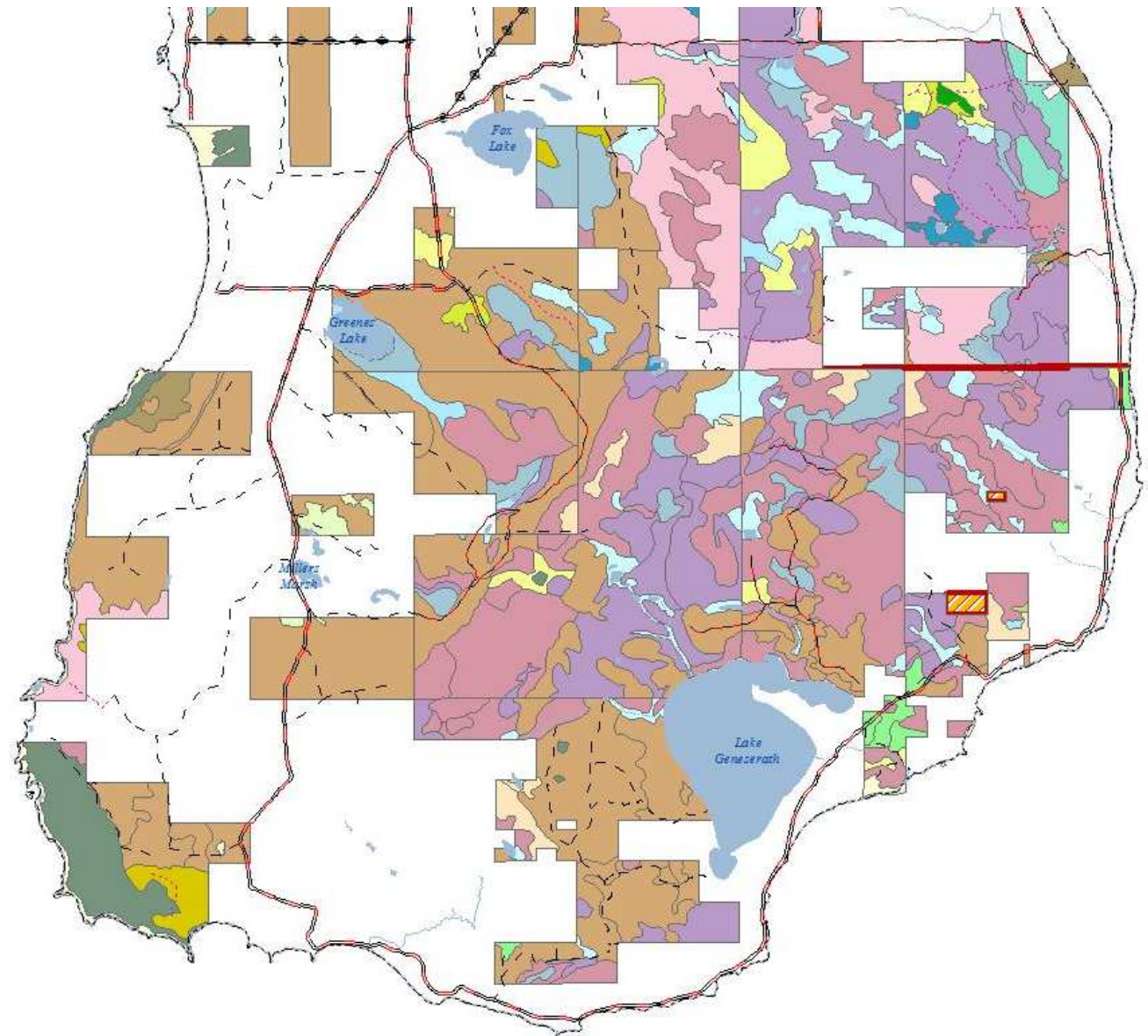
-  No Stand Data
- Forest Covertypes**
-  411 - Northern Hardwood
-  412 - Oak Types
-  413 - Aspen Types
-  414 - Other Upland Deciduous
-  419 - Mixed Upland Deciduous
-  421 - Planted Pines
-  422 - Natural Pines
-  423 - Other Upland Conifers
-  424 - Pine (OI)
-  429 - Mixed Upland Conifers
-  430 - Upland Mixed Fores
-  611 - Lowland Deciduous Forest
-  612 - Lowland Coniferous Forest
-  613 - Lowland Mixed Forest
- Non-Forest Covertypes**
-  110 - Low Intensity Urban
-  121 - Airport
-  122 - Roads/Parking Lot
-  123 - Other High Intensity Urban
-  211 - Cropland
-  212 - Non-tilled Herbaceous Agricultu
-  221 - Chistmas Tree Plantation
-  222 - Orchard/Vineyard/Nursery
-  310 - Herbaceous Openland
-  320 - Upland Shrub
-  330 - Low Density Trees
-  350 - Parks/Golf Courses
-  500 - Water
-  621 - Floating Aquatic
-  622 - Lowland Shrub
-  623 - Emergent Wetland
-  629 - Mixed non-forested wetland
-  710 - Sand/Soil
-  720 - Exposed Rock
-  730 - Mud Flats
-  790 - Other Bare/Sparsely Vegetated

## Beaver Island North Forest Cover Types



# Beaver Island South Forest Cover Types

-  No Stand Data
- Forest Covertypes**
-  411 - Northern Hardwood
-  412 - Oak Types
-  413 - Aspen Types
-  414 - Other Upland Deciduous
-  419 - Mixed Upland Deciduous
-  421 - Planted Pines
-  422 - Natural Pines
-  423 - Other Upland Conifers
-  424 - Pine (OI)
-  429 - Mixed Upland Conifers
-  430 - Upland Mixed Fores
-  611 - Lowland Deciduous Forest
-  612 - Lowland Coniferous Forest
-  613 - Lowland Mixed Forest
- Non-Forest Covertypes**
-  110 - Low Intensity Urban
-  121 - Airport
-  122 - Roads/Parking Lot
-  123 - Other High Intensity Urban
-  211 - Cropland
-  212 - Non-tilled Herbaceous Agriculture
-  221 - Chistmas Tree Plantation
-  222 - Orchard/Vineyard/Nursery
-  310 - Herbaceous Openland
-  320 - Upland Shrub
-  330 - Low Density Trees
-  350 - Parks/Golf Courses
-  500 - Water
-  621 - Floating Aquatic
-  622 - Lowland Shrub
-  623 - Emergent Wetland
-  629 - Mixed non-forested wetland
-  710 - Sand/Soil
-  720 - Exposed Rock
-  730 - Mud Flats
-  790 - Other Bare/Sparsely Vegetated

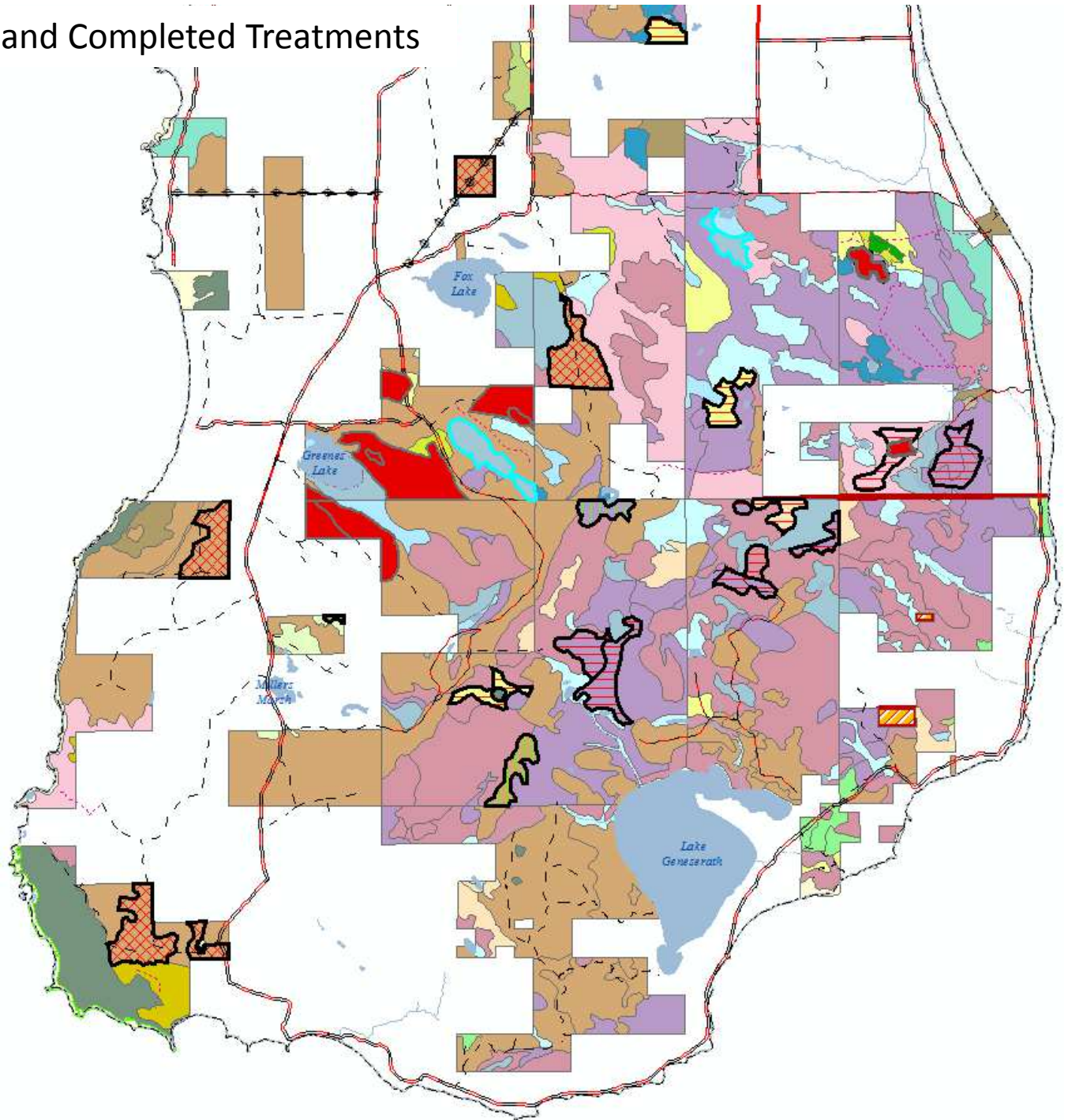


# Beaver Island Prescribed and Completed Treatments

- ▣ Prescribed Treatments**
- ▣ Clearcut (w/Reserves)
  - ▣ Shelter Wood (w/Reserves)
  - ▣ Thinning (Crown, Low, Systematic)
  - ▣ Selection (Group, Single Tree)

- Completed Treatments**  
(From 2004 to present)

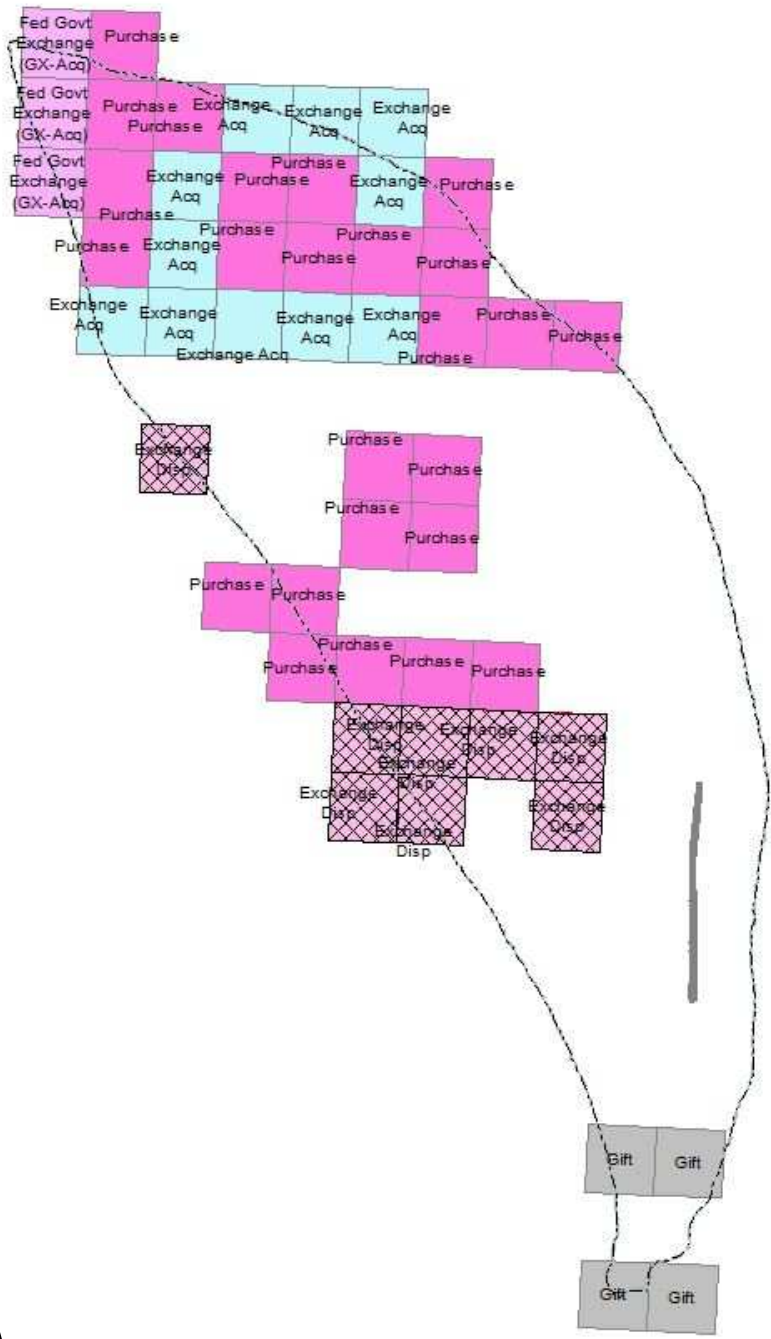
- Forest Covertypes**
- 411 - Northern Hardwood
  - 412 - Oak Types
  - 413 - Aspen Types
  - 414 - Other Upland Deciduous
  - 419 - Mixed Upland Deciduous
  - 421 - Planted Pines
  - 422 - Natural Pines
  - 423 - Other Upland Conifers
  - 424 - Pine (OI)
  - 429 - Mixed Upland Conifers
  - 430 - Upland Mixed Fores
  - 611 - Lowland Deciduous Forest
  - 612 - Lowland Coniferous Forest
  - 613 - Lowland Mixed Forest
  - Alder/Willow



N  
Scale 1:50,000

# South Fox Island State Land Acquisition Fund Source

- Mineral Ownership Only
- DNR Land Acquisition Source
- DNR Funding Source
- FUND\_DESC
- Dingell Johnson
- Game And Fish
- Gift
- MNRTF
- Multiple Funds
- Other
- Pittman Robertson
- Special Legislation
- State Game Fund
- Tax Reverted Lands
- Other Land Exchange





# North Fox Island State Land Acquisition Fund Source

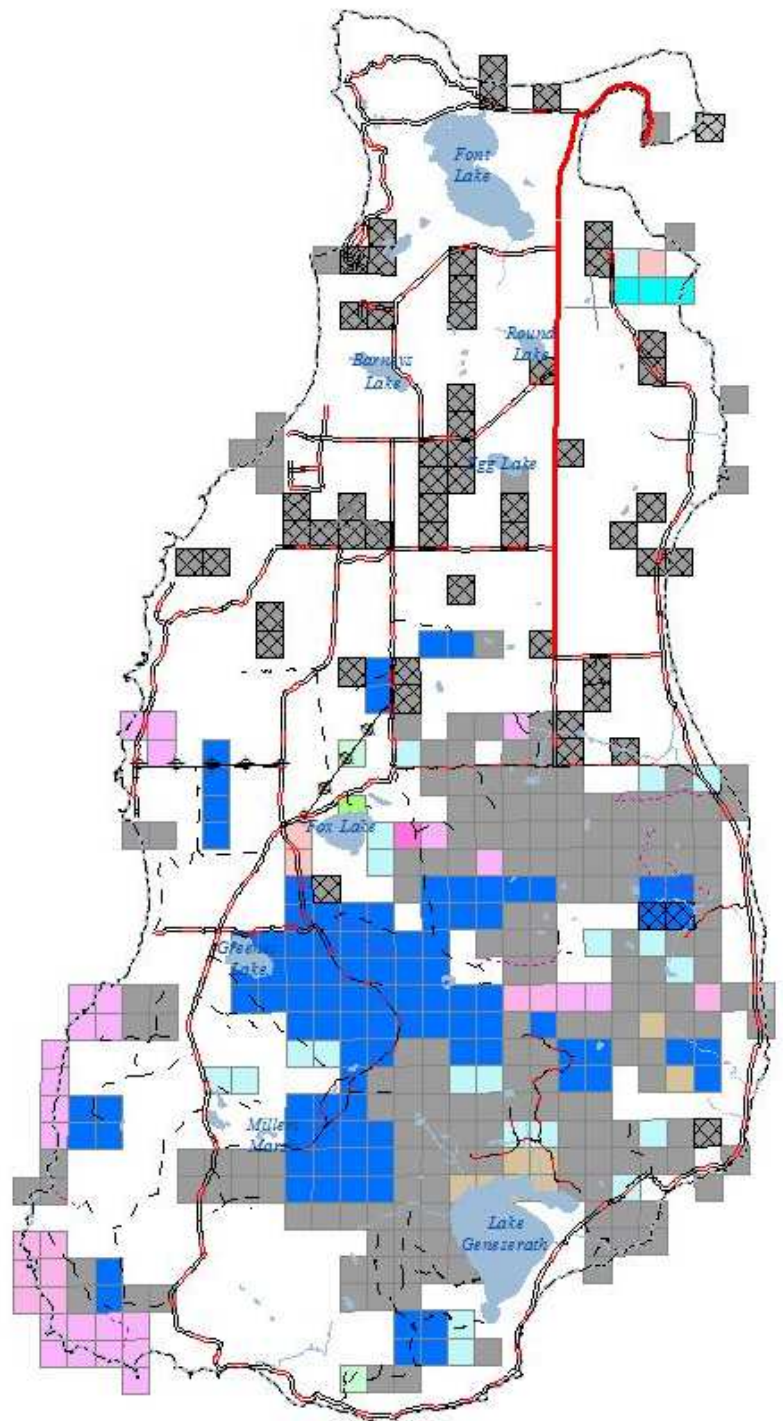


- Mineral Ownership Only
- DNR Land Acquisition Source
- DNR Funding Source
- FUND\_DESC
- Dingell Johnson
- Game And Fish
- Gift
- MNRTF
- Multiple Funds
- Other
- Pittman Robertson
- Special Legislation
- State Game Fund
- Tax Reverted Lands
- Other Land Exchange



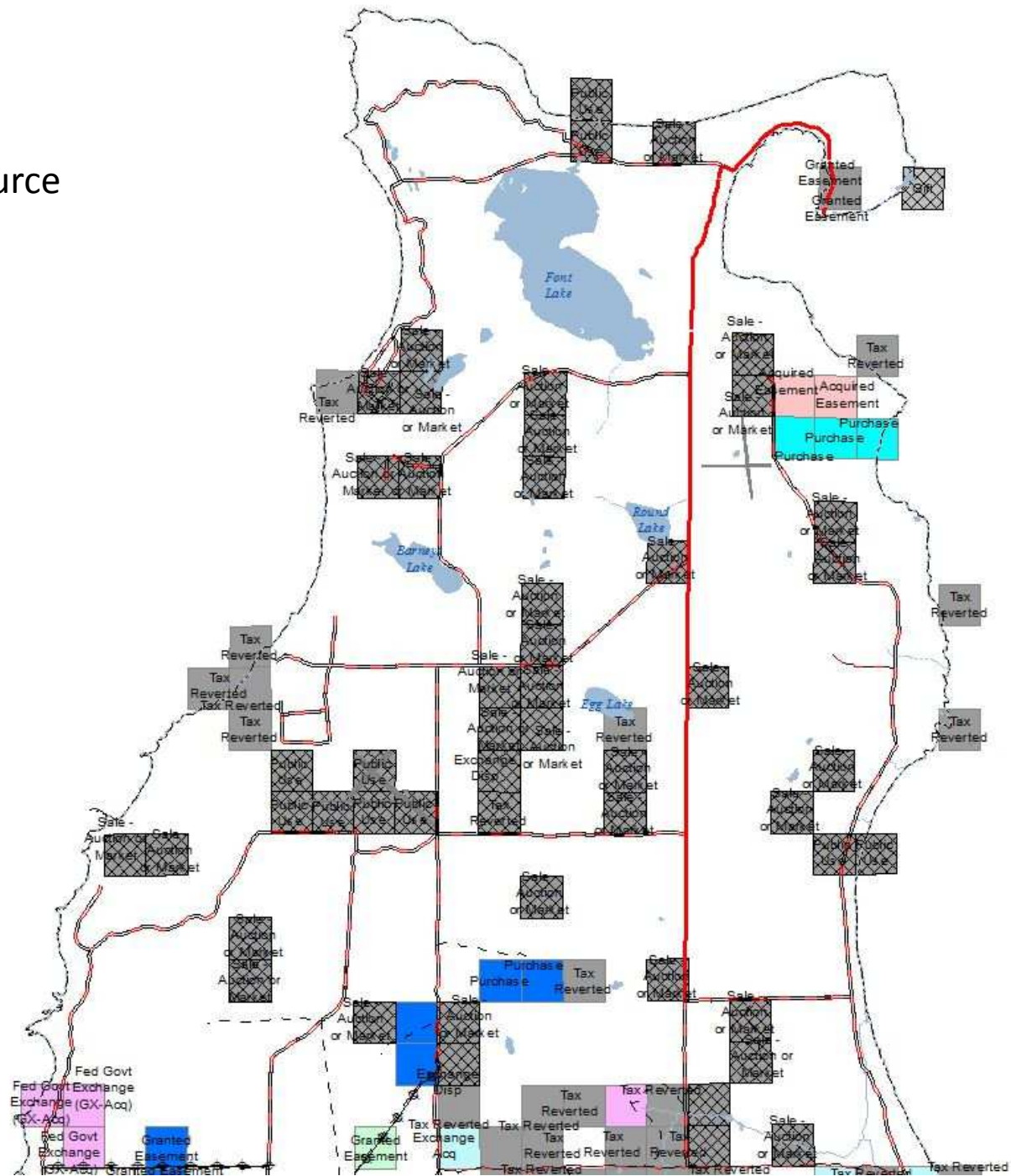
Beaver Island  
 State Land  
 Acquisition Fund Source

- Mineral Ownership Only
- ☒ DNR Land Acquisition Source
- ☑ DNR Funding Source
- FUND\_DESC
- Dingell Johnson
- Game And Fish
- Gift
- MNRTF
- Multiple Funds
- Other
- Pittman Robertson
- Special Legislation
- State Game Fund
- ☑ Tax Reverted Lands
- 
- ☑ Other Land Exchange



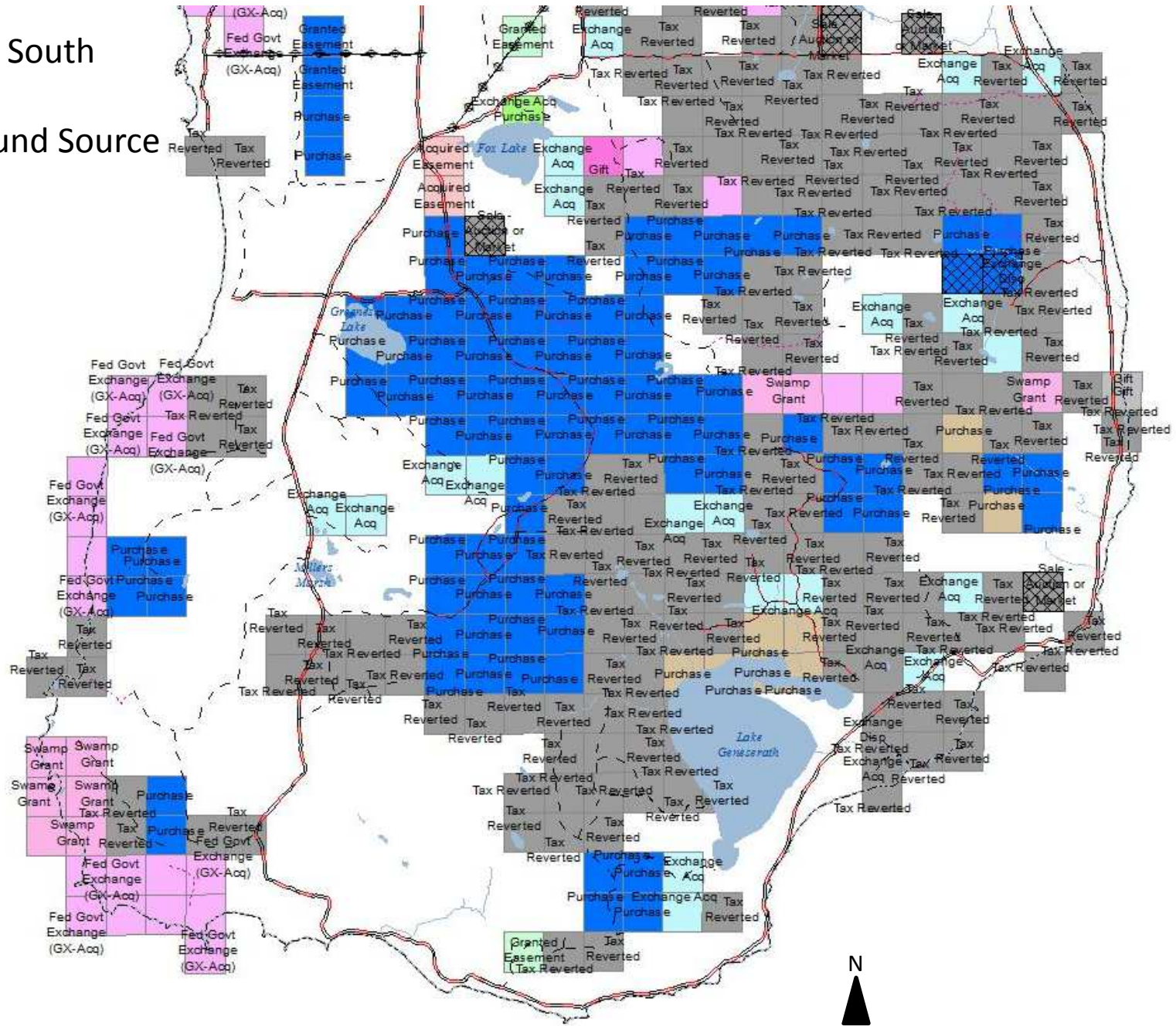
# Beaver Island North State Land Acquisition Fund Source

- Mineral Ownership Only
-  DNR Land Acquisition Source
- DNR Funding Source
- FUND\_DESC
-  Dingell Johnson
-  Game And Fish
-  Gift
-  MNRTF
-  Multiple Funds
-  Other
-  Pittman Robertson
-  Special Legislation
-  State Game Fund
- Tax Reverted Lands
-  Other Land Exchange

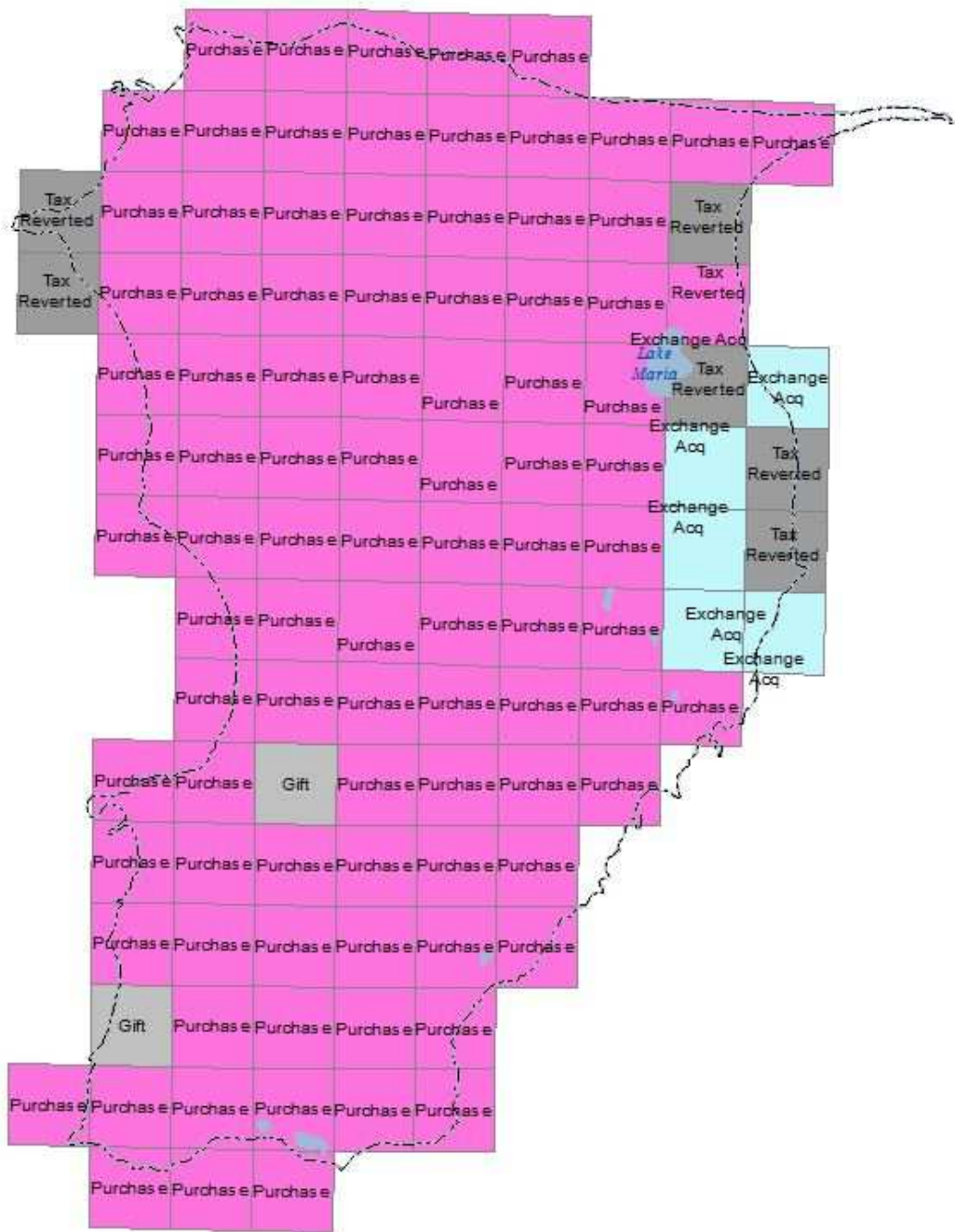


# Beaver Island South State Land Acquisition Fund Source

- Mineral Ownership Only
- DNR Land Acquisition Source
- DNR Funding Source
- FUND\_DESC
- Dingell Johnson
- Game And Fish
- Gift
- MNRTF
- Multiple Funds
- Other
- Pittman Robertson
- Special Legislation
- State Game Fund
- Tax Reverted Lands
- Other Land Exchange



# High Island State Land Acquisition Fund Source



- Mineral Ownership Only
- DNR Land Acquisition Source
- DNR Funding Source
- FUND\_DESC
- Dingell Johnson
- Game And Fish
- Gift
- MNRTF
- Multiple Funds
- Other
- Pittman Robertson
- Special Legislation
- State Game Fund
- Tax Reverted Lands
- Other Land Exchange



# Garden Island State Land Acquisition Fund Source

Mineral Ownership Only



DNR Land Acquisition Source

DNR Funding Source

FUND\_DESC

Dingell Johnson

Game And Fish

Gift

MNRTF

Multiple Funds

Other

Pittman Robertson

Special Legislation

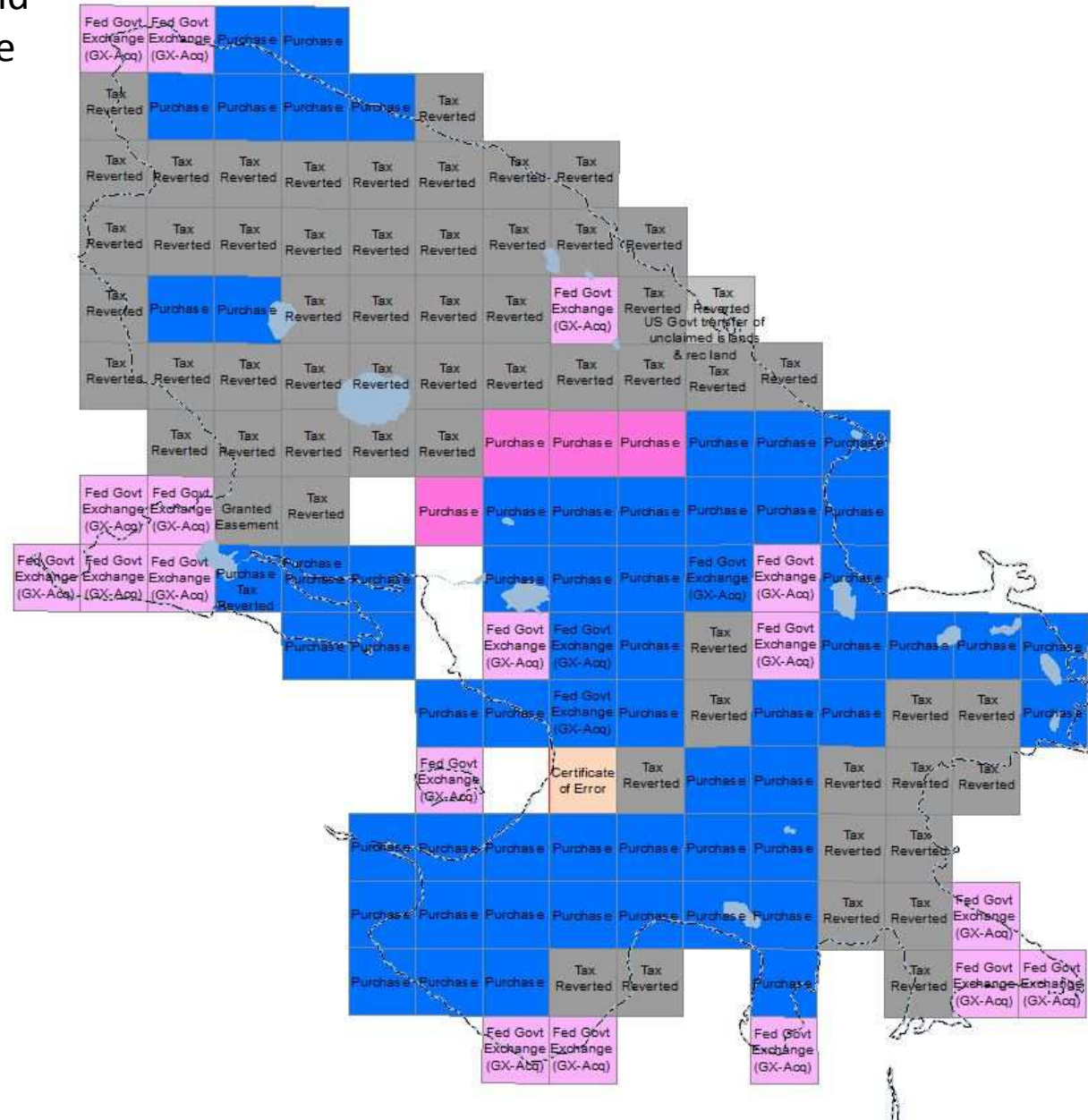
State Game Fund

Tax Reverted Lands



Other Land Exchange

N



# Hog Island State Land Acquisition Fund Source

- Mineral Ownership Only
- DNR Land Acquisition Source
- DNR Funding Source
- FUND\_DESC
- Dingell Johnson
- Game And Fish
- Gift
- MNRTF
- Multiple Funds
- Other
- Pittman Robertson
- Special Legislation
- State Game Fund
- Tax Reverted Lands
- Other Land Exchange

