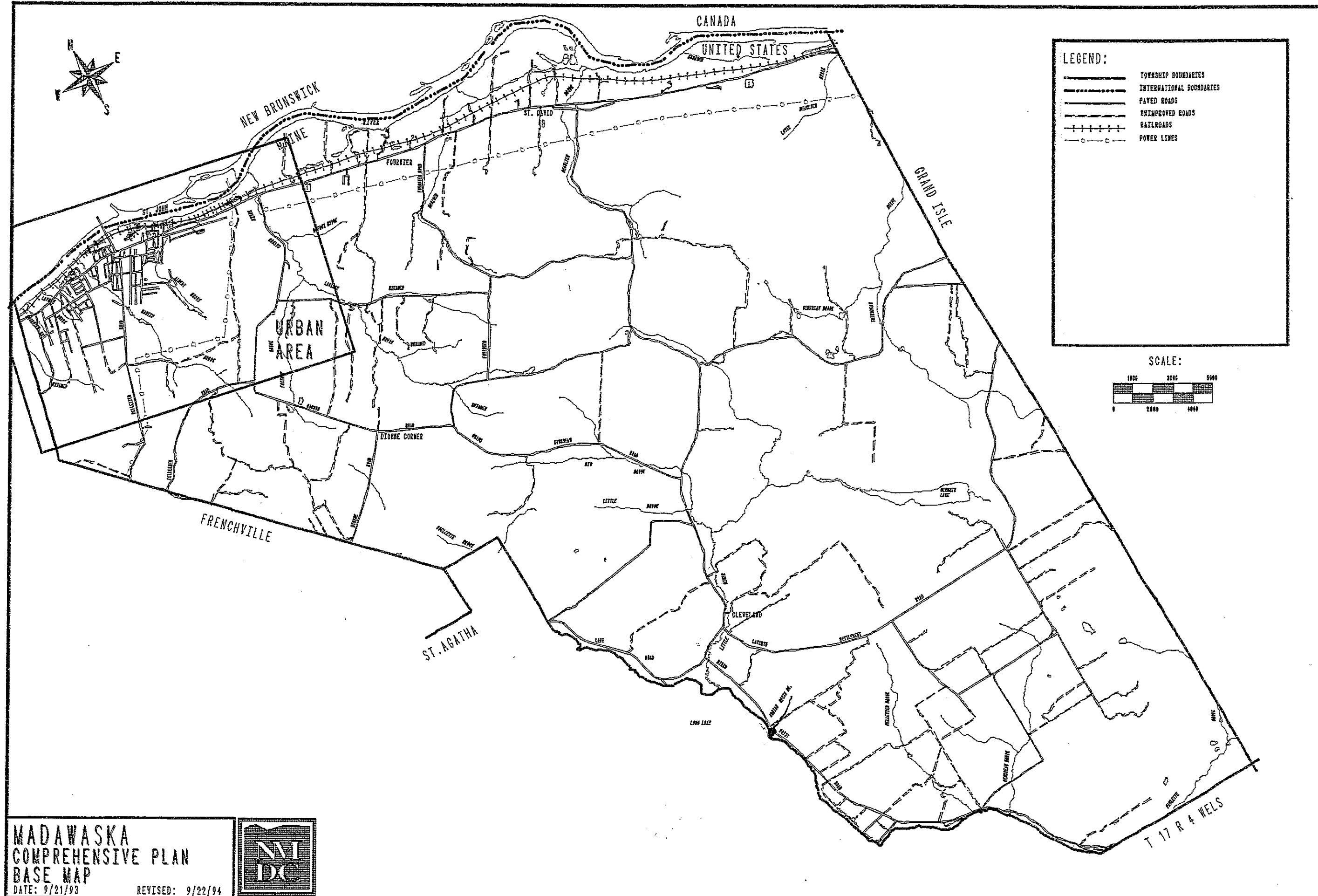
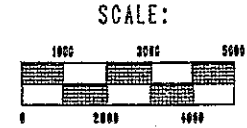




CANADA  
UNITED STATES

**LEGEND:**

- TOWNSHIP BOUNDARIES
- - - - - INTERNATIONAL BOUNDARIES
- ==== PAYED ROADS
- UNIMPROVED ROADS
- + + + + + RAILROADS
- ○ ○ ○ ○ POWER LINES

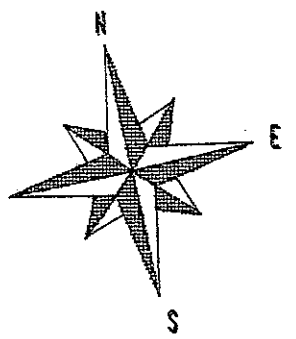


**MADAWASKA  
COMPREHENSIVE PLAN  
BASE MAP**  
DATE: 9/21/93



REVISED: 9/22/94

T 17 R 4 WELS



ST. JOHN RIVER

FRENCHVILLE

MAIN STREET

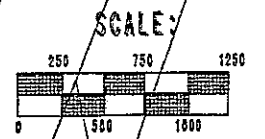
LAVOIE

PELLETIER ROAD

LAVOIE

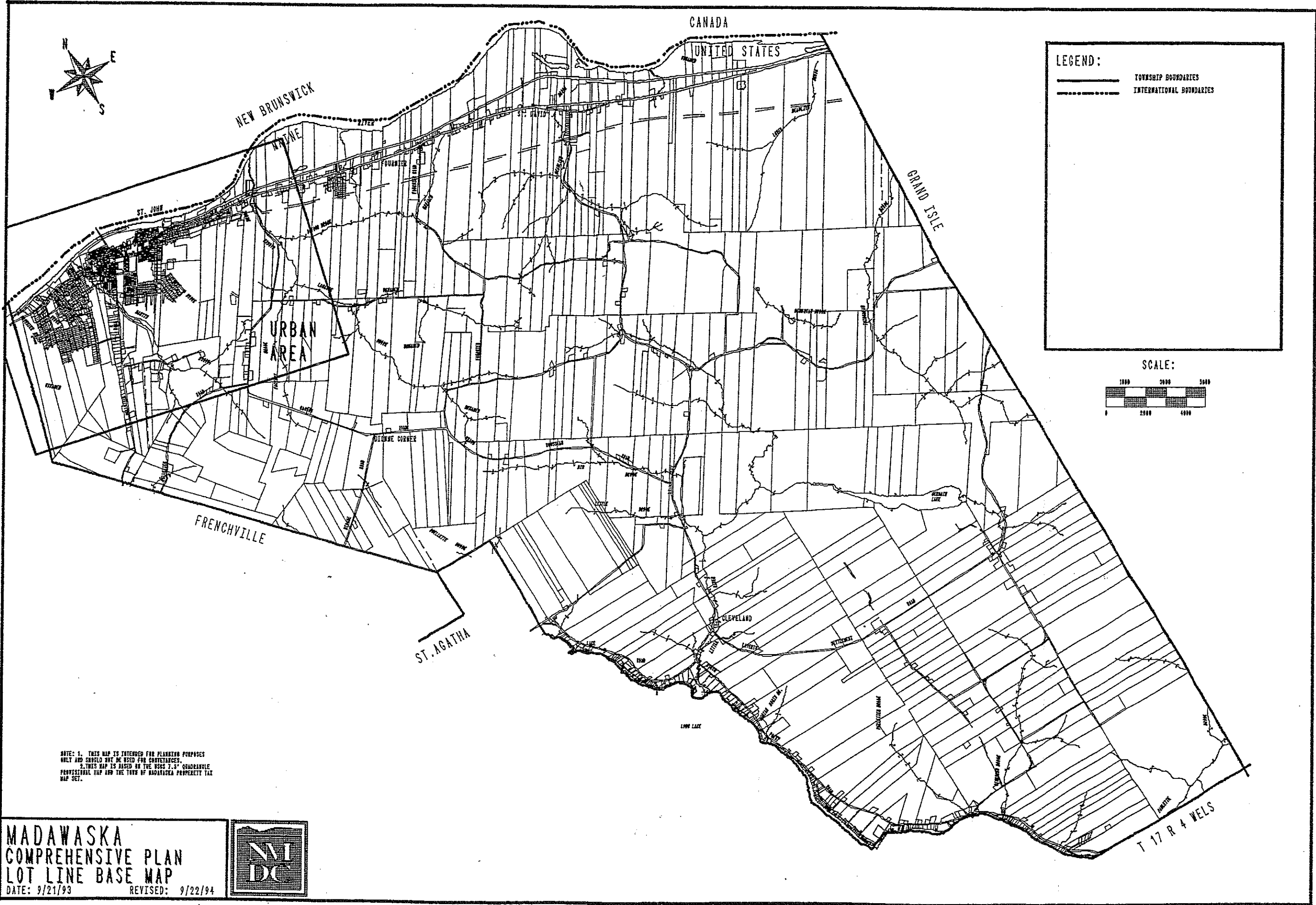
PELLETIER ROAD

FABRIE



MADAWASKA  
COMPREHENSIVE PLAN  
URBAN AREA BASE MAP

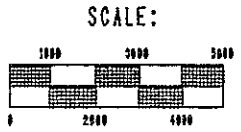
DATE: 8/22/84 REVISED:



**LEGEND:**

————— TOWNSHIP BOUNDARIES

----- INTERNATIONAL BOUNDARIES



NOTE: 1. THIS MAP IS INTENDED FOR PLANNING PURPOSES ONLY AND SHOULD NOT BE USED FOR CONTINGENCES.  
 2. THIS MAP IS BASED ON THE USGS 7.5' QUADRANGLE PROFESSIONAL MAP AND THE TOWN OF MADAWASKA PROPERTY TAX MAP SET.

**MADAWASKA  
 COMPREHENSIVE PLAN  
 LOT LINE BASE MAP**  
 DATE: 9/21/93      REVISED: 9/22/94



T 17 R 4 WELS