

# Knox County Regional Airport



**Owls Head Maine 04854**

North 44° 03.61'

West 69° 05.96'

# Table of Contents

<i>Table of Contents</i>	2
<i>Welcome</i>	3
<i>Noise Compatibility Program</i>	4-6
<i>Notice to Pilots</i>	4
<i>Night Curfew Hours (Voluntary)</i>	4
<i>Prohibited Operations</i>	4
<i>Propeller and Turbo-Propeller Aircraft Arrivals</i>	4
<i>Time Limited for Aircraft Idling at Terminal</i>	4
<i>Jet Aircraft Arrivals</i>	5
<i>All Aircraft Departures</i>	6
<i>Jet Noise</i>	6
<i>Helicopters</i>	6
<i>Approach Lighting</i>	6
<i>Map</i>	7
<i>Services At Airport</i>	8
<i>Local Attractions</i>	9

Welcome to the  
**Knox County Regional Airport**  
Ash Point Road  
Owls Head, Maine

***Knox County Commission***

***County Administrative Offices***  
***(207) 594-0420***

***Airport Manager***  
***(207)594-4131***

Owls Head is a quiet fishing community on the pristine coast of Maine.

Knox County employs a noise complaint hotline which residents may call  
in the event of excessive aircraft noise.

Please observe the recommended Noise Compatibility Program.

# Knox County Regional Airport Noise Compatibility Program

## **To All Pilots Using the Knox County Regional Airport...**

Like all communities having an airport in their midst, our airport neighbors understand the need for the airport, but are appreciative of any efforts to reduce aircraft noise and low flying. We offer the following voluntary procedures for arrival and departure and count on responsible pilots to follow them.

## **Night Curfew Hours (Voluntary)**

Between **10:30 p.m.** and **6:00 a.m.** local time.

## **Prohibited Operations**

Between **10:30 p.m.** and **6:00 a.m.**, the following operations are **prohibited**:

Touch and go landings, maintenance run-ups, and extended APU operations.

## **Time Limited for Aircraft Idling at the Terminal**

All aircraft parked on the ramp at the terminal building shall shut down all engines if the anticipated hold time at the terminal will be longer than 15 minutes.

## **Propeller and Turbo-Propeller Driven Aircraft Arrivals**

Use left-hand traffic pattern at an altitude of 1,056 feet MSL (mean seal level). Maintain 1,000 feet AGL (above ground level) on downwind and kept the base leg inside North Shore Drive or fly a wide pattern over the water on the downwind and base.

Propeller and Turbo-prop aircraft are requested to use Runway 21 for arrivals and departures when winds are five knots or less. Maintain 1000' AGL on downwind and keep the base leg inside North Shore Drive or fly a wide pattern over the water on downwind and base.

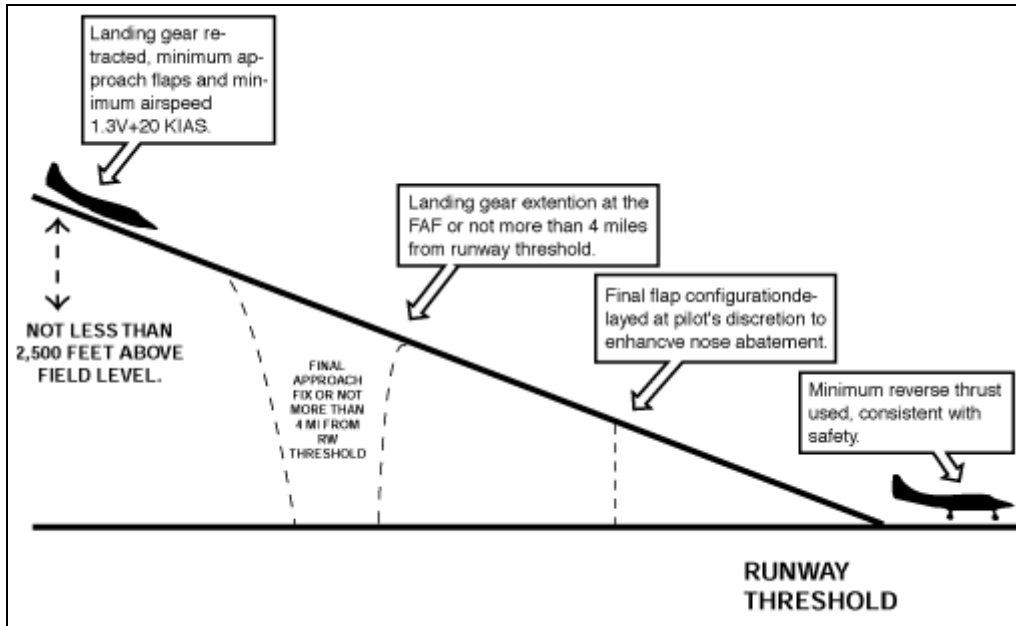
Runway 13 has a noise sensitive area one mile from the approach end. Fly as high as safety permits on final. If possible, stay left of the centerline until on short final.

Runway 31 has a noise sensitive area under the final approach. Cross the shoreline at 600 feet or above. If possible, stay right of centerline.

### **Jet Aircraft Arrivals**

Jet operators are requested to use NBAA approach procedures. Use Runway 31 whenever possible, if wind conditions permit.

When using the Runway 13 ILS approach, remain at or above the glide path until inside one mile from the runway. Jet noise sensitive area is within one mile from the approach end of Runway 13.



## All Aircraft Departures

### Runways 03, 21, 13:

Climb straight ahead to 1000 feet AGL before turning on course unless remaining in the traffic pattern or using a downwind departure pattern turn left at 700 feet AGL.

### Runway 31:

Noise sensitive area one mile off the departure end. If possible, turn 10 degrees right to avoid this area until at least 1000 feet AGL.

### Runway 13:

Noise sensitive area near shore. If possible, turn 10 degrees left until at least 1000 feet AGL.

**Jet Noise** is a big problem.

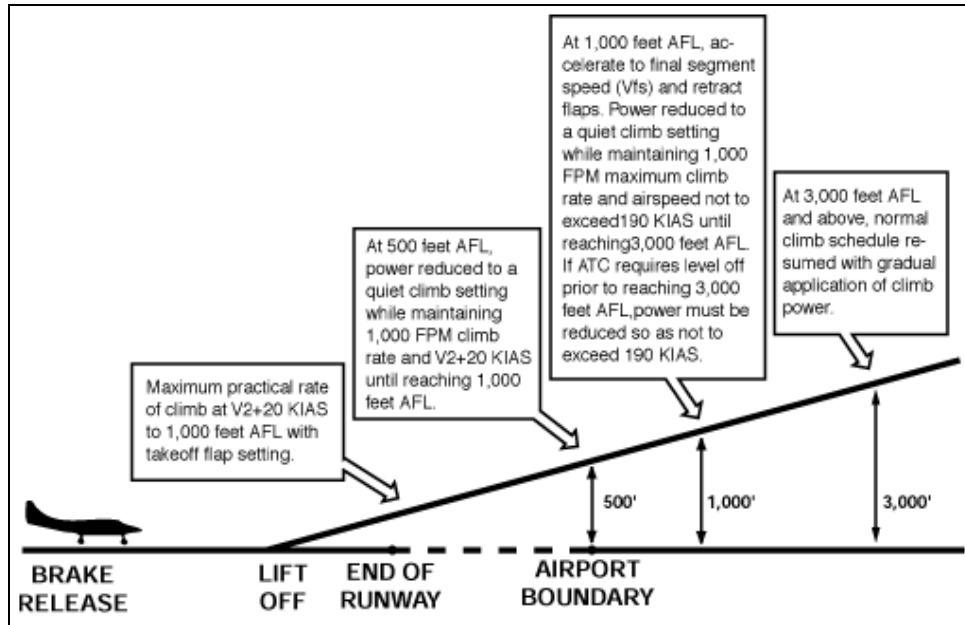
Please use NBAA "Close-In" Noise Abatement departure procedures.

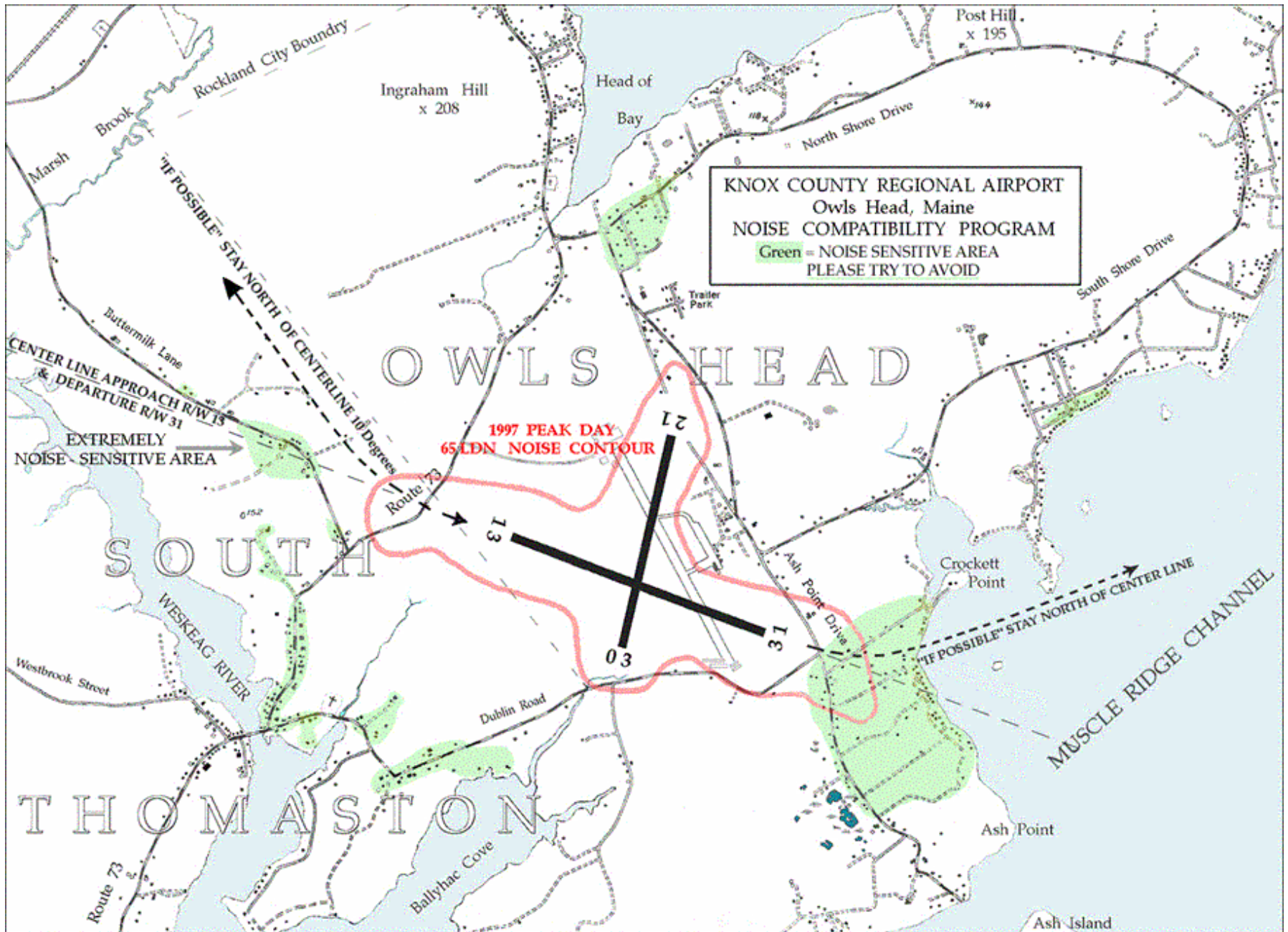
## Helicopters

Helicopters to conform to fixed-wing traffic patterns.

## Approach Lighting

Please reduce Pilot Control Lighting intensity as soon as possible by using three clicks.







## Services at the Airport

<b>FIXED BASE OPERATORS</b>		
Downeast Air		594-2171
Maine Atlantic Aviation		596-5557
<b>TAXI</b>		
Don's Taxi		236-4762
Joe's Taxi		975-3560
Schooner Bay		594-5000
<b>Car &amp; Truck Rental</b>		
Budget Rent-A-Car		594-0822
<b>Hangars</b>		
Downeast Air		594-2171
Maine Atlantic Aviation		596-5557
<b>Charters</b>		
Maine Atlantic Aviation		596-5557
Penobscot Island Air		596-7500
<b>Airline Service</b>		
Colgan Air		596-7604
Penobscot Island Air		596-7500
US Air Connection		800-428-4322
<b>Flying Club</b>		
Knox County Flying Club		594-0680

**Knox County Regional Airport**

5 Airport Road  
Owls Head, Maine

Phone: 207-594-4131

Fax: 207-594-0738

E-mail address: [airport@knoxcounty.midcoast.com](mailto:airport@knoxcounty.midcoast.com)

Webpage: <http://knoxcounty.midcoast.com/departments/airports>

## Local Attractions

Camden Hills State Park

Camden Snow Bowl

Owls Head Lighthouse

Rockland Breakwater Lighthouse

Birch Point Beach State Park

### **Farnsworth Art Museum**

352 Main Street, Rockland

596-6457

### **Marshall Point Lighthouse & Museum**

Route 131, Port Clyde

372-6450

### **Montpelier—The General Henry Knox Museum**

Thomaston

354-8062

### **Owls Head Transportation Museum**

Route 73, Owls Head

594-4418

### **Shore Village Museum**

104 Limerock Street, Rockland

594-0311

We hope that your visit to Knox County  
Is enjoyable and safe!