

## **Appendix B – Municipal Surveys**

# Knox County Hazard Mitigation Planning Municipal Survey 2016

received  
2/11/17

Knox County Emergency Management is updating the Knox County Hazard Mitigation Plan. We are fortunate to be allowed to complete a county-wide plan, meaning you will not have to complete one on your own. We do however need your input and assistance! Completion of this survey is one of several ways that your municipality and the general public can provide details and stay involved in the plan revision process. We will use your information to help identify and prioritize the natural hazards to be profiled in the plan revision.

In addition to completing the survey and participating in plan update meetings, we will assist you with updates to your community hazard mitigation map and mitigation projects from the current Hazard Mitigation Plan.

1. Community Name:	Appleton
2. Flooding: Please identify areas in your community vulnerable to flooding and/or that have experienced repeated flood damages (a marked up map is great!):	West Appleton road & flood plain areas
3. Severe winter storms: Please identify areas in your municipality vulnerable to severe winter storms including ice jams and power outages:	Whole town → no ice jam recent history.
4. Severe summer storms: Please identify areas in your municipality vulnerable to severe summer storms and the effects of power outages, storm-related debris, etc.:	Whole town
5. Wildfire/property damages: Please identify areas in your municipality (for example, houses or vacation properties built in the woods) vulnerable to wildfire/forest fires:	Whole town
6. Other natural hazards: Please identify areas in your municipality vulnerable to natural hazards not listed above.	
7. Vulnerable populations: Please consider vulnerable populations in your municipality (for example, people living at the end of dead-end roads):	elderly in general people on dead end and private roads
8. Governance: When does your Select Board, Board of Assessors or City Council regularly meet (for example, first Monday of the month at 7pm):	Every Tuesday at 7:00 p.m.
9. Local contact information: Please give us the name and contact info for someone we can talk with about these responses.	John Fenner - Selectboard chair

Attach a separate page if necessary.

Thank you for taking the time to complete this survey! Please return by email or regular mail to:

Ray O. Sisk, EMA Director,  
301 Park Street Rockland, ME 04841  
Email: rsisk@knoxcountymaine.gov  
Phone: 207-594-5155

## Knox County Hazard Mitigation Planning Municipal Survey 2016

Knox County Emergency Management is updating the Knox County Hazard Mitigation Plan. We are fortunate to be allowed to complete a county-wide plan, meaning you will not have to complete one on your own. We do however need your input and assistance! Completion of this survey is one of several ways that your municipality and the general public can provide details and stay involved in the plan revision process. We will use your information to help identify and prioritize the natural hazards to be profiled in the plan revision.

In addition to completing the survey and participating in plan update meetings, we will assist you with updates to your community hazard mitigation map and mitigation projects from the current Hazard Mitigation Plan.

<b>1. Community Name:</b> Camden
<b>2. Flooding:</b> Please identify areas in your community vulnerable to flooding and/or that have experienced repeated flood damages ( <i>a marked up map is great!</i> ):  Many in the town might experience minor flood damage when faced with heavy rains and large amounts of water runoff. However, the major threat from flooding comes from the three dams the town owns. Attached is a flood map that outlines the major flood concerns during a dam failure. There are also high levels of flooding that occur by the intersection of Molyneaux rd and Barnstown rd by the Snow Bowl. The water builds up and ends up flooding Barnstown rd into Hosmer Pond.
<b>3. Severe winter storms:</b> Please identify areas in your municipality vulnerable to severe winter storms including ice jams and power outages:  The entire town is vulnerable to a severe winter storm, regardless of location. However, those residents living on a dead-end road and farther away from town are going to be most vulnerable to a storm. This is because it will take longer for public works and emergency crews to arrive to assist residents during a storm incident. Another vulnerable population is those living close to the ocean. Increased storm surge could have the potential to cause damage to the homes or property of these residences.
<b>4. Severe summer storms:</b> Please identify areas in your municipality vulnerable to severe summer storms and the effects of power outages, storm-related debris, etc.:  There are three areas that are most vulnerable to a summer storm. The first is the boats in the harbor, as many people live aboard these in the summertime. If there was a strong enough storm, it could lead to boats capsizing or running aground. The second concern are the homes by the ocean during severe summer storms. Just like winter storms, increased storm surge could lead to home or property damage. Lastly, the three town-owned dams are a concern during these storms. Any severe storm with a considerable amount of rainfall could lead to dam failure and major flooding throughout the town.
<b>5. Wildfire/property damages:</b> Please identify areas in your municipality (for example, houses or vacation properties built in the woods) vulnerable to wildfire/forest fires:  There are a number of areas that are major concern in the town for a wildfire; however, any location around the woods poses a concern. Homes near the State Park, Coastal Mountain Land Trust, Ragged Mountain and in the Wildland Urban Interface all pose a major concern (especially the homes on dead-end roads in these areas).
<b>6. Other natural hazards:</b> Please identify areas in your municipality vulnerable to natural hazards not listed above.  One area of concern from a rockslide or falling debris are the homes on the Mt. Battie side of Rt. 52 from

Grove St. to Hopkins Ln. These homes are at the base of one of the steep sides of Mt. Battie and beneath considerable amounts of rocks and boulders that could potentially fall down the slope.  
Another natural hazard for the area not limited to Camden is drought. This past summer we (as did many others) experienced huge decreases in water levels that affect not only drinking water supply but also crop production and fire suppression.

**7. Vulnerable populations:** Please consider vulnerable populations in your municipality (for example, people living at the end of dead-end roads):

Camden is home to a number of vulnerable populations, the largest being our elderly population. Camden has four elderly homes that will need attention in case of emergency: Quarry Hill, Merryspring Garden, Windward Gardens and Camden Hills Villa.

Camden also has a substantial amount of dead-end roads that could be an issue to first responders and utilities.

Camden has low income housing, like Applewood Apartments which houses a vulnerable population.

Camden receives a number of tourists throughout the year, peaking in the summertime. This becomes a vulnerable population in the sense that they are not familiar with the area, or its hazards. This unknowing can cause a hazard to the tourists as well as responders.

Lastly, Camden has a homeless population that will be affected in major emergencies or disasters.

**8. Governance:** When does your Select Board, Board of Assessors or City Council regularly meet (for example, first Monday of the month at 7pm):

The Select Board meets every other Tuesday of the month at 7pm.

**9. Local contact** information: Please give us the name and contact info for someone we can talk with about these responses.

Matthew Heath  
31 Washington St.  
Camden, ME, 04843  
207-236-7950  
mheath@camdenmaine.gov

*Attach a separate page if necessary.*

Thank you for taking the time to complete this survey! **Please return by email or regular mail to:**

Ray O. Sisk, EMA Director,  
301 Park Street Rockland, ME 04841  
Email: rsisk@knoxcountymaine.gov  
Phone: 207-594-5155

## Knox County Hazard Mitigation Planning Municipal Survey 2016

Knox County Emergency Management is updating the Knox County Hazard Mitigation Plan. We are fortunate to be allowed to complete a county-wide plan, meaning you will not have to complete one on your own. We do however need your input and assistance! Completion of this survey is one of several ways that your municipality and the general public can provide details and stay involved in the plan revision process. We will use your information to help identify and prioritize the natural hazards to be profiled in the plan revision.

In addition to completing the survey and participating in plan update meetings, we will assist you with updates to your community hazard mitigation map and mitigation projects from the current Hazard Mitigation Plan.

1. Community Name:	Cushing
2. Flooding: Please identify areas in your community vulnerable to flooding and/or that have experienced repeated flood damages (a marked up map is great!):	SAIT Pond Rd.
3. Severe winter storms: Please identify areas in your municipality vulnerable to severe winter storms including ice jams and power outages:	pleasant point Davis pt Stones Point
4. Severe summer storms: Please identify areas in your municipality vulnerable to severe summer storms and the effects of power outages, storm-related debris, etc.:	pleasant point Davis point Stones Point
5. Wildfire/property damages: Please identify areas in your municipality (for example, houses or vacation properties built in the woods) vulnerable to wildfire/forest fires:	100 % of TOWN
6. Other natural hazards: Please identify areas in your municipality vulnerable to natural hazards not listed above.	As Above
7. Vulnerable populations: Please consider vulnerable populations in your municipality (for example, people living at the end of dead-end roads):	25 %
8. Governance: When does your Select Board, Board of Assessors or City Council regularly meet (for example, first Monday of the month at 7pm):	2ND + 4TH MONDAYS OF THE MONTH
9. Local contact information: Please give us the name and contact info for someone we can talk with about these responses.	ARTHUR KISKITA Aiton Grover

Attach a separate page if necessary.

Thank you for taking the time to complete this survey! Please return by email or regular mail to:

Ray O. Sisk, EMA Director,  
301 Park Street Rockland, ME 04841  
Email: rsisk@knoxcountymaine.gov  
Phone: 207-594-5155

## Knox County Hazard Mitigation Planning Municipal Survey 2016

Knox County Emergency Management is updating the Knox County Hazard Mitigation Plan. We are fortunate to be allowed to complete a county-wide plan, meaning you will not have to complete one on your own. We do however need your input and assistance! Completion of this survey is one of several ways that your municipality and the general public can provide details and stay involved in the plan revision process. We will use your information to help identify and prioritize the natural hazards to be profiled in the plan revision.

In addition to completing the survey and participating in plan update meetings, we will assist you with updates to your community hazard mitigation map and mitigation projects from the current Hazard Mitigation Plan.

1. Community Name:	Friendship
2. Flooding: Please identify areas in your community vulnerable to flooding and/or that have experienced repeated flood damages (a marked up map is great!):	Friendship/Waldenboro line, - Wadsworth beach Martin Point Rd, - all wharf in harbor - Junction 97 & Wadsworth Point
3. Severe winter storms: Please identify areas in your municipality vulnerable to severe winter storms including ice jams and power outages:	Town Wide - Ice Jam Friendship/Waldenboro town line and Friendship Harbor
4. Severe summer storms: Please identify areas in your municipality vulnerable to severe summer storms and the effects of power outages, storm-related debris, etc.:	Town Wide
5. Wildfire/property damages: Please identify areas in your municipality (for example, houses or vacation properties built in the woods) vulnerable to wildfire/forest fires:	Town Wide
6. Other natural hazards: Please identify areas in your municipality vulnerable to natural hazards not listed above.	
7. Vulnerable populations: Please consider vulnerable populations in your municipality (for example, people living at the end of dead-end roads):	all side roads off Rt 220 and 97 also off Harbor Road and Road off of Colonel Spaulding Road
8. Governance: When does your Select Board, Board of Assessors or City Council regularly meet (for example, first Monday of the month at 7pm):	2nd and 4th Tuesdays of each month @ 6:30
9. Local contact information: Please give us the name and contact info for someone we can talk with about these responses.	Philip Bromhall EMA Director 207-592-4361 (or 207-592-4212)

Attach a separate page if necessary.

Thank you for taking the time to complete this survey! Please return by email or regular mail to:

Ray O. Sisk, EMA Director,  
301 Park Street Rockland, ME 04841  
Email: rsisk@knoxcountymaine.gov  
Phone: 207-594-5155

2/23/17 Claffey

# Hazard Mitigation Plan Town of Hope

①

②

RT 405 towards Appleton line  
RT 105 Downhill from High St  
RT 235 near Mansfield Brook  
Island Lake between ponds

③

Town Wide -

④

Town Wide -

⑤

While a majority of Hope is forested the lack of canyons makes for a minimal risk for wild fire issue with the exception of a period of drought.

⑥

no other significant hazards

⑦

vulnerable populations primarily seasonal with 2 summer camps

⑧

Select Board - 2nd and 4th Tuesdays 18:30

⑨

Clarence Keller

received  
3/7/16

## Knox County Hazard Mitigation Planning Municipal Survey 2016

Knox County Emergency Management is updating the Knox County Hazard Mitigation Plan. We are fortunate to be allowed to complete a county-wide plan, meaning you will not have to complete one on your own. We do however need your input and assistance! Completion of this survey is one of several ways that your municipality and the general public can provide details and stay involved in the plan revision process. We will use your information to help identify and prioritize the natural hazards to be profiled in the plan revision.

In addition to completing the survey and participating in plan update meetings, we will assist you with updates to your community hazard mitigation map and mitigation projects from the current Hazard Mitigation Plan.

1. Community Name: <i>Isle au Haut</i>
2. Flooding: Please identify areas in your community vulnerable to flooding and/or that have experienced repeated flood damages (a marked up map is great!):  <i>- None</i>
3. Severe winter storms: Please identify areas in your municipality vulnerable to severe winter storms including ice jams and power outages: <i>Some years the thoroughfare freezes, but the mailboat + Sunbeam keep it open.</i>
4. Severe summer storms: Please identify areas in your municipality vulnerable to severe summer storms and the effects of power outages, storm-related debris, etc.:  <i>- none</i>
5. Wildfire/property damages: Please identify areas in your municipality (for example, houses or vacation properties built in the woods) vulnerable to wildfire/forest fires: <i>There are houses island wide that are vulnerable.</i>
6. Other natural hazards: Please identify areas in your municipality vulnerable to natural hazards not listed above.  <i>—</i>
7. Vulnerable populations: Please consider vulnerable populations in your municipality (for example, people living at the end of dead-end roads): <i>There are a few houses on dead-end roads/driveways.</i>
8. Governance: When does your Select Board, Board of Assessors or City Council regularly meet (for example, first Monday of the month at 7pm): <i>meets every two weeks (or more) to do school payroll + treasurer's warrant. Usually Tuesdays, variable times.</i>
9. Local contact information: Please give us the name and contact info for someone we can talk with about these responses. <i>John DeWitt - 335 2200 woof2200@yahoo.com selectboard1@isleauhautmaine.us</i>

Attach a separate page if necessary.

Thank you for taking the time to complete this survey! Please return by email or regular mail to:

Ray O. Sisk, EMA Director,  
301 Park Street Rockland, ME 04841  
Email: rsisk@knoxcountymaine.gov  
Phone: 207-594-5155



## Knox County Hazard Mitigation Planning Municipal Survey 2016

Knox County Emergency Management is updating the Knox County Hazard Mitigation Plan. We are fortunate to be allowed to complete a county-wide plan, meaning you will not have to complete one on your own. We do however need your input and assistance! Completion of this survey is one of several ways that your municipality and the general public can provide details and stay involved in the plan revision process. We will use your information to help identify and prioritize the natural hazards to be profiled in the plan revision.

In addition to completing the survey and participating in plan update meetings, we will assist you with updates to your community hazard mitigation map and mitigation projects from the current Hazard Mitigation Plan.

1. Community Name:	MATINICUS ISLE PCT
2. Flooding: Please identify areas in your community vulnerable to flooding and/or that have experienced repeated flood damages (a marked up map is great!):	State wharf
3. Severe winter storms: Please identify areas in your municipality vulnerable to severe winter storms including ice jams and power outages:	- AIRSTRIP CAN BE MADE TEMPORARILY INACCESSIBLE - ALL POWER LINES ARE VULNERABLE - NO UNDERGROUND DISTRIBUTION
4. Severe summer storms: Please identify areas in your municipality vulnerable to severe summer storms and the effects of power outages, storm-related debris, etc.:	
5. Wildfire/property damages: Please identify areas in your municipality (for example, houses or vacation properties built in the woods) vulnerable to wildfire/forest fires:	Much of the island is at risk of wildfire
6. Other natural hazards: Please identify areas in your municipality vulnerable to natural hazards not listed above.	
7. Vulnerable populations: Please consider vulnerable populations in your municipality (for example, people living at the end of dead-end roads):	Very low concentration of elderly or physically at risk; a few very isolated
8. Governance: When does your Select Board, Board of Assessors or City Council regularly meet (for example, first Monday of the month at 7pm):	Board of Assessors meets 2x/month summer, 1x/month winter - irregular schedule
9. Local contact information: Please give us the name and contact info for someone we can talk with about these responses.	EVA & PAUL MURRAY 366-3695 EMA & UTILITIES GEORGE TARKLESON 366-3970 TOWN OFFICE GARY PEARBODY 366-3018 ELECTRIC COMPANY CLAYTON PHILBROOK 366-3170 ASSESSOR & ROAD CREW WORKER

Attach a separate page if necessary.

Thank you for taking the time to complete this survey! Please return by email or regular mail to:

Ray O. Sisk, EMA Director,  
 301 Park Street Rockland, ME 04841  
 Email: rsisk@knoxcountymaine.gov  
 Phone: 207-594-5155

Robert

FD

# Knox County Hazard Mitigation Planning Municipal Survey 2016

Knox County Emergency Management is updating the Knox County Hazard Mitigation Plan. We are fortunate to be allowed to complete a county-wide plan, meaning you will not have to complete one on your own. We do however need your input and assistance! Completion of this survey is one of several ways that your municipality and the general public can provide details and stay involved in the plan revision process. We will use your information to help identify and prioritize the natural hazards to be profiled in the plan revision.

In addition to completing the survey and participating in plan update meetings, we will assist you with updates to your community hazard mitigation map and mitigation projects from the current Hazard Mitigation Plan.

1. Community Name:	Matinecock Island
2. Flooding: Please identify areas in your community vulnerable to flooding and/or that have experienced repeated flood damages (a marked up map is great!):	A little water at high tides over the town wharf
3. Severe winter storms: Please identify areas in your municipality vulnerable to severe winter storms including ice jams and power outages:	Power outages near power lines from downed trees
4. Severe summer storms: Please identify areas in your municipality vulnerable to severe summer storms and the effects of power outages, storm-related debris, etc.:	
5. Wildfire/property damages: Please identify areas in your municipality (for example, houses or vacation properties built in the woods) vulnerable to wildfire/forest fires:	Anywhere without a recommended buffer zone
6. Other natural hazards: Please identify areas in your municipality vulnerable to natural hazards not listed above.	
7. Vulnerable populations: Please consider vulnerable populations in your municipality (for example, people living at the end of dead-end roads):	
8. Governance: When does your Select Board, Board of Assessors or City Council regularly meet (for example, first Monday of the month at 7pm):	Old School
9. Local contact information: Please give us the name and contact info for someone we can talk with about these responses.	Robert O. Young 366-3119 - Thomaston 354-5276

Attach a separate page if necessary.

Thank you for taking the time to complete this survey! Please return by email or regular mail to:

Ray O. Sisk, EMA Director,  
301 Park Street Rockland, ME 04841  
Email: rsisk@knoxcountymaine.gov  
Phone: 207-594-5155

received  
2/28/17

## Knox County Hazard Mitigation Planning Municipal Survey 2016

Knox County Emergency Management is updating the Knox County Hazard Mitigation Plan. We are fortunate to be allowed to complete a county-wide plan, meaning you will not have to complete one on your own. We do however need your input and assistance! Completion of this survey is one of several ways that your municipality and the general public can provide details and stay involved in the plan revision process. We will use your information to help identify and prioritize the natural hazards to be profiled in the plan revision.

In addition to completing the survey and participating in plan update meetings, we will assist you with updates to your community hazard mitigation map and mitigation projects from the current Hazard Mitigation Plan.

1. Community Name:	<i>North Haven</i>
2. Flooding: Please identify areas in your community vulnerable to flooding and/or that have experienced repeated flood damages (a marked up map is great!):	<i>Please see SLOSH map. Only the waterfront on the Thorofare is susceptible to extreme high tide flooding</i>
3. Severe winter storms: Please identify areas in your municipality vulnerable to severe winter storms including ice jams and power outages:	<i>Power outages can occur anywhere in both winter &amp; summer storms but are most common in the</i>
4. Severe summer storms: Please identify areas in your municipality vulnerable to severe summer storms and the effects of power outages, storm-related debris, etc.:	<i>west District along Crabtree Point Rd where the forest is most decayed.</i>
5. Wildfire/property damages: Please identify areas in your municipality (for example, houses or vacation properties built in the woods) vulnerable to wildfire/forest fires:	<i>See above - the west district along Crabtree Pt Rd: decayed spruce forest</i>
6. Other natural hazards: Please identify areas in your municipality vulnerable to natural hazards not listed above.	
7. Vulnerable populations: Please consider vulnerable populations in your municipality (for example, people living at the end of dead-end roads):	
8. Governance: When does your Select Board, Board of Assessors or City Council regularly meet (for example, first Monday of the month at 7pm):	<i>Every Tuesday at 4 PM</i>
9. Local contact information: Please give us the name and contact info for someone we can talk with about these responses.	<i>Joe Stone, Town Administrator, 867-4433 nhadmin@midcoast.com</i>

Attach a separate page if necessary.

Thank you for taking the time to complete this survey! Please return by email or regular mail to:

Ray O. Sisk, EMA Director,  
301 Park Street Rockland, ME 04841  
Email: rsisk@knoxcountymaine.gov  
Phone: 207-594-5155

## Knox County Hazard Mitigation Planning Municipal Survey 2016

Knox County Emergency Management is updating the Knox County Hazard Mitigation Plan. We are fortunate to be allowed to complete a county-wide plan, meaning you will not have to complete one on your own. We do however need your input and assistance! Completion of this survey is one of several ways that your municipality and the general public can provide details and stay involved in the plan revision process. We will use your information to help identify and prioritize the natural hazards to be profiled in the plan revision.

In addition to completing the survey and participating in plan update meetings, we will assist you with updates to your community hazard mitigation map and mitigation projects from the current Hazard Mitigation Plan.

<b>1. Community Name:</b>	OWLS HEAD, MAINE
<b>2. Flooding:</b> Please identify areas in your community vulnerable to flooding and/or that have experienced repeated flood damages ( <i>a marked up map is great!</i> ):	minor at crocketts beach rd, & end of mahala ln, minor at end of makers lane, more at end of crescent beach road, beginning and end of ginn point and along stonehurst ave & along lighthouse rd., wharf st and main st. A small area at Head of the Bay Rte 73 and holiday beach rd & point view ln
<b>3. Severe winter storms:</b> Please identify areas in your municipality vulnerable to severe winter storms including ice jams and power outages:	Power outage along any of the smaller side roads likely, Major feed lines are pretty much cut back by utilities. No ice jams likely at one bridge in town as it is ocean water fed
<b>4. Severe summer storms:</b> Please identify areas in your municipality vulnerable to severe summer storms and the effects of power outages, storm-related debris, etc.:	Utility and power outages likely along most smaller side roads major feed lines cut back pretty well by utilities and we have few problems on them except for old or dead trees beyond the utility ROW.
<b>5. Wildfire/property damages:</b> Please identify areas in your municipality (for example, houses or vacation properties built in the woods) vulnerable to wildfire/forest fires:	Majority of houses are built in wooded areas and are likely to suffer damage from wildfire/forest intrusion but it would be unreasonable to clear lands due to the sheer number of homes placed in those areas and sentiments of homeowners. Fire dept limits grass & debris fires and inspects all campfires in town for that reason.
<b>6. Other natural hazards:</b> Please identify areas in your municipality vulnerable to natural hazards not listed above.	Town has suffered major tree damage in hurricanes in the past (1950's ) especially along the north shore and Lucia Beach road areas (1980's & 1990's) where hundreds of large spruces were downed so that kind of damage is possible.
<b>7. Vulnerable populations:</b> Please consider vulnerable populations in your municipality (for example, people living at the end of dead-end roads):	All three of Owls Head's evacuation routes are vulnerable to flooding in extreme high tides North shore dr @ Ingraham Dr, Dublin Road at town line and 73 at Weskeag River and at the Waldo Tyler Sanctuary on Buttermilk ln We do however have an airport which would allow for supplies and assistance to be flown in.
<b>8. Governance:</b> When does your Select Board, Board of Assessors or City Council regularly meet (for example, first Monday of the month at 7pm):	The first and third monday of the month at 1600hrs and as needed.
<b>9. Local contact information:</b> Please give us the name and contact info for someone we can talk with about these responses.	Frank Ross, EMA Director 335 North Shore Dr Owls Head, ME 04854 207 594-4076 voice/fax 207 380-8850 mobile

*Attach a separate page if necessary.*

Thank you for taking the time to complete this survey! **Please return by email or regular mail to:**

Ray O. Sisk, EMA Director,  
301 Park Street Rockland, ME 04841  
Email: [rsisk@knoxcountymaine.gov](mailto:rsisk@knoxcountymaine.gov)  
Phone: 207-594-5155

## Knox County Hazard Mitigation Planning Municipal Survey 2016

Knox County Emergency Management is updating the Knox County Hazard Mitigation Plan. We are fortunate to be allowed to complete a county-wide plan, meaning you will not have to complete one on your own. We do however need your input and assistance! Completion of this survey is one of several ways that your municipality and the general public can provide details and stay involved in the plan revision process. We will use your information to help identify and prioritize the natural hazards to be profiled in the plan revision.

In addition to completing the survey and participating in plan update meetings, we will assist you with updates to your community hazard mitigation map and mitigation projects from the current Hazard Mitigation Plan.

1. **Community Name:** City of Rockland

2. **Flooding:** Please identify areas in your community vulnerable to flooding and/or that have experienced repeated flood damages (a marked up map is great!):

Flooding within Rockland has been a problem in years past but Public Services and MDOT has worked on correcting the vulnerable areas. Larger culverts have been added, drainage systems have been upgraded, and water flow in these areas has improved greatly. Historically, properties along the lower end of Lindsey Brook between Broadway and Main Streets can see some water backup/flooding. Glenwood Ave on the Thomaston/Rockland town line will be another area that has seen flooding in years past but not of any significance since the mid to late 90's.

3. **Severe winter storms:** Please identify areas in your municipality vulnerable to severe winter storms including ice jams and power outages:

While any portion of Rockland can be impacted by severe winter storms, the vulnerable areas that could be cut off from road access and power would be any area west of Old County Road with the exception of Farewell Drive (Route 90). These areas contain roadways with steep grades and lined with trees. Typically our in town districts have little to no grade difference and the trees near the roadways have been trimmed back and manicured.

As far as power outages, when Rockland does experience them they don't seem to be a long lasting event. Some of the main lines and substations that power the area begin in Rockland; therefore we tend to be the first to see power return.

Rockland has not experienced any problems from ice jams in recent memory. Our only concern could be seen from the harbor but thankfully we have the USCG housed within and they keep a close eye on weather.

4. **Severe summer storms:** Please identify areas in your municipality vulnerable to severe summer storms and the effects of power outages, storm-related debris, etc.:

Again, any of the areas west of Old County Rd. For the same reasons as the winter storms.

5. **Wildfire/property damages:** Please identify areas in your municipality (for example, houses or vacation properties built in the woods) vulnerable to wildfire/forest fires:

Again, any area west of Old County Rd. West Meadow Rd and Bog Rd are out of our hydrant area and have no constant pressurized water supply.

6. **Other natural hazards:** Please identify areas in your municipality vulnerable to natural hazards not listed above.

The coastal properties within Rockland can present some unique challenges. Even with the harbors protection, strong winds and high tides can cause erosion problems and could cause landslides, like the one in 1996 on Waldo Ave. Shoring has been done in the years since to reduce the potential for another occurrence.

7. **Vulnerable populations:** Please consider vulnerable populations in your municipality (for example, people living at the end of dead-end roads):

Due to the possibility of residents being cut off from certain weather events, any resident living west of Old County Rd.

I would also consider the high population of elderly a risk. We have 4 group elderly living facilities that could require a lot of resources and manpower in the event of a severe storm.

8. **Governance:** When does your Select Board, Board of Assessors or City Council regularly meet (for example, first Monday of the month at 7pm):

The first and third Monday of the month at 530 pm, City Hall 270 Pleasant Street.

9. **Local contact information:** Please give us the name and contact info for someone we can talk with about these responses.

Chief Chris Whytock - 207-594-0318

*Attach a separate page if necessary.*

Thank you for taking the time to complete this survey! **Please return by email or regular mail to:**

Ray O. Sisk, EMA Director,  
301 Park Street Rockland, ME 04841  
Email: [rsisk@knoxcountymaine.gov](mailto:rsisk@knoxcountymaine.gov)  
Phone: 207-594-5155

## Knox County Hazard Mitigation Planning Municipal Survey 2016

Knox County Emergency Management is updating the Knox County Hazard Mitigation Plan. We are fortunate to be allowed to complete a county-wide plan, meaning you will not have to complete one on your own. We do however need your input and assistance! Completion of this survey is one of several ways that your municipality and the general public can provide details and stay involved in the plan revision process. We will use your information to help identify and prioritize the natural hazards to be profiled in the plan revision.

In addition to completing the survey and participating in plan update meetings, we will assist you with updates to your community hazard mitigation map and mitigation projects from the current Hazard Mitigation Plan.

<b>1. Community Name:</b> Town of Rockport
<b>2. Flooding:</b> Please identify areas in your community vulnerable to flooding and/or that have experienced repeated flood damages ( <i>a marked up map is great!</i> ): Rockport Harbor & area (inc. Rockport Marine), Goose River at Main St. near Rt. 1, West Street Extension
<b>3. Severe winter storms:</b> Please identify areas in your municipality vulnerable to severe winter storms including ice jams and power outages: Mount Pleasant , Mill Street, PBMC (have generator)
<b>4. Severe summer storms:</b> Please identify areas in your municipality vulnerable to severe summer storms and the effects of power outages, storm-related debris, etc.: Rockport Harbor & area, PBMC
<b>5. Wildfire/property damages:</b> Please identify areas in your municipality (for example, houses or vacation properties built in the woods) vulnerable to wildfire/forest fires: All wooded areas - including fields, Mt. Pleasant, Vinal/Gurney/Mill Street area
<b>6. Other natural hazards:</b> Please identify areas in your municipality vulnerable to natural hazards not listed above.
<b>7. Vulnerable populations:</b> Please consider vulnerable populations in your municipality (for example, people living at the end of dead-end roads): 39 Cul-de-Sacs or dead end roads with , approximately, 80 people living on them
<b>8. Governance:</b> When does your Select Board, Board of Assessors or City Council regularly meet (for example, first Monday of the month at 7pm): 2nd Monday of the month at 7 PM with the 4th Monday a possibility
<b>9. Local contact</b> information: Please give us the name and contact info for someone we can talk with about these responses. Susan Dates @ public works, Jason Peasley , Fire Chief, Steve Beveridge or Mike Young at PW

*Attach a separate page if necessary.*

Thank you for taking the time to complete this survey! **Please return by email or regular mail to:**

Ray O. Sisk, EMA Director,  
301 Park Street Rockland, ME 04841  
Email: [rsisk@knoxcountymaine.gov](mailto:rsisk@knoxcountymaine.gov)  
Phone: 207-594-5155

## Knox County Hazard Mitigation Planning Municipal Survey 2016

Knox County Emergency Management is updating the Knox County Hazard Mitigation Plan. We are fortunate to be allowed to complete a county-wide plan, meaning you will not have to complete one on your own. We do however need your input and assistance! Completion of this survey is one of several ways that your municipality and the general public can provide details and stay involved in the plan revision process. We will use your information to help identify and prioritize the natural hazards to be profiled in the plan revision.

In addition to completing the survey and participating in plan update meetings, we will assist you with updates to your community hazard mitigation map and mitigation projects from the current Hazard Mitigation Plan.

1. <b>Community Name:</b> South Thomaston
2. <b>Flooding:</b> Please identify areas in your community vulnerable to flooding and/or that have experienced repeated flood damages ( <i>a marked up map is great!</i> ):1) Spurge Head Island/Village 2) Ledge Rd to Cliff Rd 3) Keag Bridge to Mill Pond 4) Rt 73 @ Brookside Dr. 5) Waterman's Bch Rd @ Snowdeal/FR 180 6) Dublin Rd-Cuddy Cove /lower Hayden Pt. Rd
3. <b>Severe winter storms:</b> Please identify areas in your municipality vulnerable to severe winter storms including ice jams and power outages: all areas mentioned above
4. <b>Severe summer storms:</b> Please identify areas in your municipality vulnerable to severe summer storms and the effects of power outages, storm-related debris, etc.: all areas mentioned above
5. <b>Wildfire/property damages:</b> Please identify areas in your municipality (for example, houses or vacation properties built in the woods) vulnerable to wildfire/forest fires:Many areas of the community vulnerable due to large forested areas.
6. <b>Other natural hazards:</b> Please identify areas in your municipality vulnerable to natural hazards not listed above.
7. <b>Vulnerable populations:</b> Please consider vulnerable populations in your municipality (for example, people living at the end of dead-end roads): EMA (Town Office) list of vulnerable people/disabled who may need assistance
8. <b>Governance:</b> When does your Select Board, Board of Assessors or City Council regularly meet (for example, first Monday of the month at 7pm): Third Tuesday of each month @ 6:00 pm
9. <b>Local contact</b> information: Please give us the name and contact info for someone we can talk with about these responses. Betty N. Thomas EMA Director- 594-7873- <a href="mailto:emadir.so.thomaston@gmail.com">emadir.so.thomaston@gmail.com</a>

*Attach a separate page if necessary.*

Thank you for taking the time to complete this survey! **Please return by email or regular mail to:**



## Knox County Hazard Mitigation Planning Municipal Survey 2016

Knox County Emergency Management is updating the Knox County Hazard Mitigation Plan. We are fortunate to be allowed to complete a county-wide plan, meaning you will not have to complete one on your own. We do however need your input and assistance! Completion of this survey is one of several ways that your municipality and the general public can provide details and stay involved in the plan revision process. We will use your information to help identify and prioritize the natural hazards to be profiled in the plan revision.

In addition to completing the survey and participating in plan update meetings, we will assist you with updates to your community hazard mitigation map and mitigation projects from the current Hazard Mitigation Plan.

1. <b>Community Name:</b>	St. George
2. <b>Flooding:</b> Please identify areas in your community vulnerable to flooding and/or that have experienced repeated flood damages (a marked up map is great!):	Roadways mostly all areas of town
3. <b>Severe winter storms:</b> Please identify areas in your municipality vulnerable to severe winter storms including ice jams and power outages:	All areas of town, many cottage roads with trees
4. <b>Severe summer storms:</b> Please identify areas in your municipality vulnerable to severe summer storms and the effects of power outages, storm-related debris, etc.:	Same as winter storms
5. <b>Wildfire/property damages:</b> Please identify areas in your municipality (for example, houses or vacation properties built in the woods) vulnerable to wildfire/forest fires:	Town mostly forested with homes
6. <b>Other natural hazards:</b> Please identify areas in your municipality vulnerable to natural hazards not listed above.	We have had effects of the drought in 2016
7. <b>Vulnerable populations:</b> Please consider vulnerable populations in your municipality (for example, people living at the end of dead-end roads):	We have an aging population and many live on dead-end roads
8. <b>Governance:</b> When does your Select Board, Board of Assessors or City Council regularly meet (for example, first Monday of the month at 7pm):	Select Board meets on Monday nights 2x month
9. <b>Local contact information:</b> Please give us the name and contact info for someone we can talk with about these responses.	Tim Polley Town Manager / EMA Director 207-372-8581 t.polley@stgeorgemaine.com

Attach a separate page if necessary.

Thank you for taking the time to complete this survey! Please return by email or regular mail to:

Ray O. Sisk, EMA Director,  
301 Park Street Rockland, ME 04841  
Email: rsisk@knoxcountymaine.gov  
Phone: 207-594-5155

## Knox County Hazard Mitigation Planning Municipal Survey 2016

Knox County Emergency Management is updating the Knox County Hazard Mitigation Plan. We are fortunate to be allowed to complete a county-wide plan, meaning you will not have to complete one on your own. We do however need your input and assistance! Completion of this survey is one of several ways that your municipality and the general public can provide details and stay involved in the plan revision process. We will use your information to help identify and prioritize the natural hazards to be profiled in the plan revision.

In addition to completing the survey and participating in plan update meetings, we will assist you with updates to your community hazard mitigation map and mitigation projects from the current Hazard Mitigation Plan.

<b>1. Community Name:</b> <u>TOWN OF THOMASTON</u>
<b>2. Flooding:</b> Please identify areas in your community vulnerable to flooding and/or that have experienced repeated flood damages (a marked up map is great!):  <u>Public Landing, Water St.</u>
<b>3. Severe winter storms:</b> Please identify areas in your municipality vulnerable to severe winter storms including ice jams and power outages: <u>Thomaston St., Buttermilk Lane Road, Butler Road, Beechwood St., Old County Road, Oyster River Road, West Meadow Road, Marsh Road</u>
<b>4. Severe summer storms:</b> Please identify areas in your municipality vulnerable to severe summer storms and the effects of power outages, storm-related debris, etc.:  <u>Beechwood St., Wadsworth St., Water St., Brooklyn Heights Road, Ship St.</u>
<b>5. Wildfire/property damages:</b> Please identify areas in your municipality (for example, houses or vacation properties built in the woods) vulnerable to wildfire/forest fires:  <u>Beechwood St., Brooklyn Heights Road, Boakes St., Greenhouse Hill Road</u>
<b>6. Other natural hazards:</b> Please identify areas in your municipality vulnerable to natural hazards not listed above.  <u>NONE</u>
<b>7. Vulnerable populations:</b> Please consider vulnerable populations in your municipality (for example, people living at the end of dead-end roads): <u>Marsh Road, Butler Road, Branch Brook Road, Ross Ave., Sunrise Terrace, Bobolink Lane, Ferry St., Cross St., Knox St. Extension</u>
<b>8. Governance:</b> When does your Select Board, Board of Assessors or City Council regularly meet (for example, first Monday of the month at 7pm):  <u>2nd and Last Monday of each Month at 7:00 P.M.</u>
<b>9. Local contact information:</b> Please give us the name and contact info for someone we can talk with about these responses.  <u>James R. Cannon T.P.W.O. Cell # 691-1316</u>

*Attach a separate page if necessary.*

Thank you for taking the time to complete this survey! **Please return by email or regular mail to:**

Ray O. Sisk, EMA Director,  
301 Park Street Rockland, ME 04841  
Email: [rsisk@knoxcountymaine.gov](mailto:rsisk@knoxcountymaine.gov)  
Phone: 207-594-5155

## Knox County Hazard Mitigation Planning Municipal Survey 2016

Knox County Emergency Management is updating the Knox County Hazard Mitigation Plan. We are fortunate to be allowed to complete a county-wide plan, meaning you will not have to complete one on your own. We do however need your input and assistance! Completion of this survey is one of several ways that your municipality and the general public can provide details and stay involved in the plan revision process. We will use your information to help identify and prioritize the natural hazards to be profiled in the plan revision.

In addition to completing the survey and participating in plan update meetings, we will assist you with updates to your community hazard mitigation map and mitigation projects from the current Hazard Mitigation Plan.

<b>1. Community Name:</b> Town of Union
<b>2. Flooding:</b> Please identify areas in your community vulnerable to flooding and/or that have experienced repeated flood damages ( <i>a marked up map is great!</i> ): Clarry Hill Road, Carroll Road, Butler Road, Barrett Hill Road and Coggins Hill Road.
<b>3. Severe winter storms:</b> Please identify areas in your municipality vulnerable to severe winter storms including ice jams and power outages: All areas vulnerable to winter storms, flooding on St. George River and Medomak rivers. Clarry Hill Road ice jams and Carroll Road as well as many smaller culverts within town.
<b>4. Severe summer storms:</b> Please identify areas in your municipality vulnerable to severe summer storms and the effects of power outages, storm-related debris, etc.: Town wide but especially on the hills of Clarry hill road, Coggins hill, Barrett Hill, Butler Road. Power outages on Middle Road where the senior care center is located.
<b>5. Wildfire/property damages:</b> Please identify areas in your municipality (for example, houses or vacation properties built in the woods) vulnerable to wildfire/forest fires: North Union, Bump Hill Road, Sidelinger Road and Happy Hollow Rd as well as Mt. Pleasant Road.
<b>6. Other natural hazards:</b> Please identify areas in your municipality vulnerable to natural hazards not listed above. Dams in East union (natural?) Coggins Hill and Shepard Hill erosion from Medomak River could jeopardize both roads
<b>7. Vulnerable populations:</b> Please consider vulnerable populations in your municipality (for example, people living at the end of dead-end roads): Union has many dead end roads with only one way of egress, Union has one of the oldest communities in Maine and the elderly are especially vulnerable.
<b>8. Governance:</b> When does your Select Board, Board of Assessors or City Council regularly meet (for example, first Monday of the month at 7pm): Selectmen meet the first and third Tuesday of the month at 6:30 PM.
<b>9. Local contact</b> information: Please give us the name and contact info for someone we can talk with about these responses.  Jay Feyler (Town Manager), Grand Watmough( CEO), Kevin Soule (Fire Chief)

## Knox County Hazard Mitigation Planning Municipal Survey 2016

Rev 12/22/14

Knox County Emergency Management is updating the Knox County Hazard Mitigation Plan. We are fortunate to be allowed to complete a county-wide plan, meaning you will not have to complete one on your own. We do however need your input and assistance! Completion of this survey is one of several ways that your municipality and the general public can provide details and stay involved in the plan revision process. We will use your information to help identify and prioritize the natural hazards to be profiled in the plan revision.

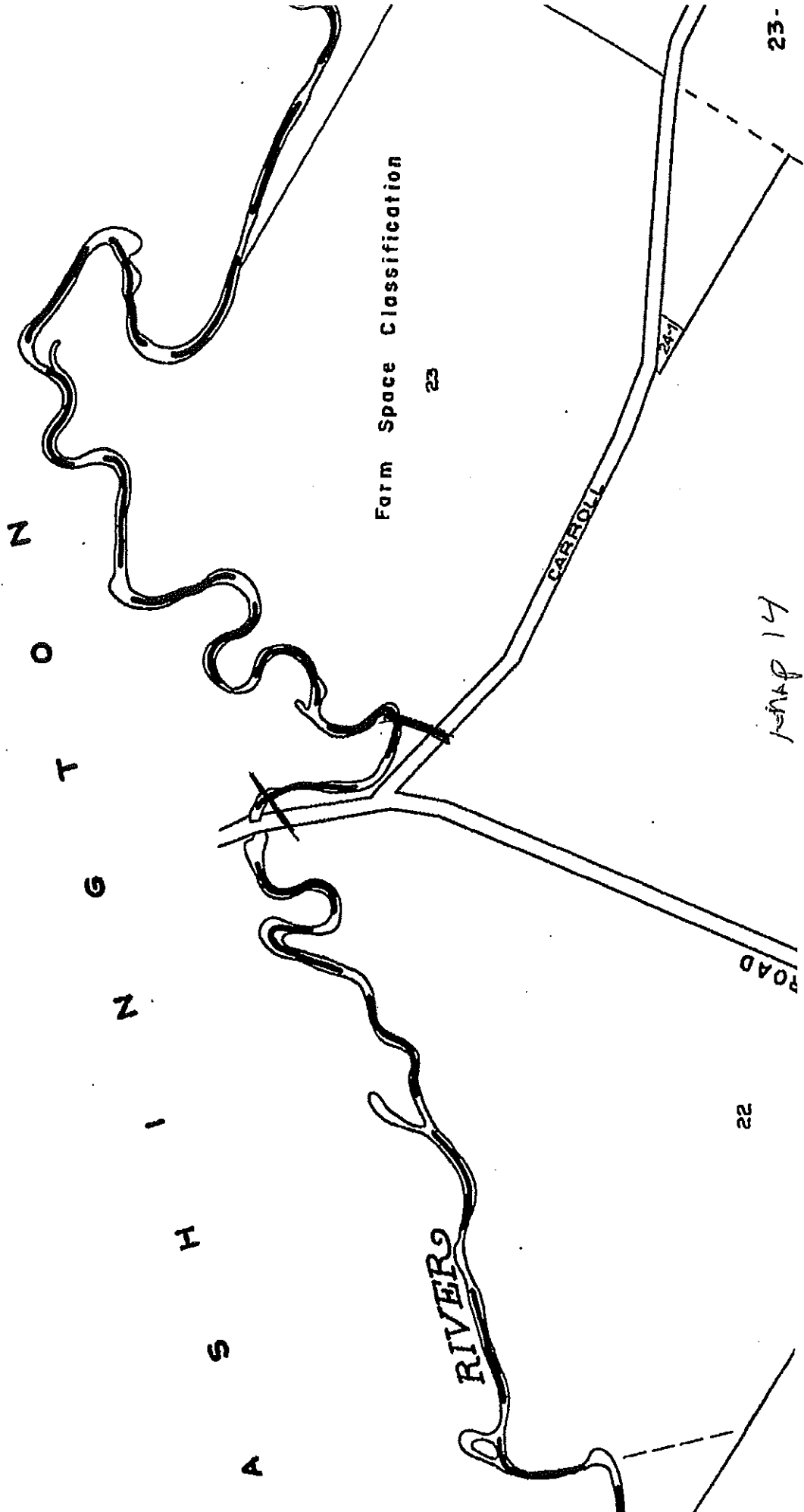
In addition to completing the survey and participating in plan update meetings, we will assist you with updates to your community hazard mitigation map and mitigation projects from the current Hazard Mitigation Plan.

<b>1. Community Name:</b> <i>Town of Union</i>
<b>2. Flooding:</b> Please identify areas in your community vulnerable to flooding and/or that have experienced repeated flood damages (a marked up map is great!): <i>Town wide but especially along the St. George River.</i>
<b>3. Severe winter storms:</b> Please identify areas in your municipality vulnerable to severe winter storms including ice jams and power outages: <i>Town wide but more so High Elevation zone</i>
<b>4. Severe summer storms:</b> Please identify areas in your municipality vulnerable to severe summer storms and the effects of power outages, storm-related debris, etc.: <i>Town wide</i>
<b>5. Wildfire/property damages:</b> Please identify areas in your municipality (for example, houses or vacation properties built in the woods) vulnerable to wildfire/forest fires: <i>North Union and Swamp Hill Rd. Sidelinger Rd and Happy Hollow Rd.</i>
<b>6. Other natural hazards:</b> Please identify areas in your municipality vulnerable to natural hazards not listed above. <i>Intersection of Shepard Hill Rd + Carroll Rd with Madamok River 530' of Flood plain Rd.</i>
<b>7. Vulnerable populations:</b> Please consider vulnerable populations in your municipality (for example, people living at the end of dead-end roads):
<b>8. Governance:</b> When does your Select Board, Board of Assessors or City Council regularly meet (for example, first Monday of the month at 7pm): <i>Select Board meet 1st and 3rd Tuesday each month</i>
<b>9. Local contact information:</b> Please give us the name and contact info for someone we can talk with about these responses. <i>(1st) Jay Foyler (TOWN MANAGER) (2nd) GRAST WATKINS (CEO) (3rd) Kevin Soule (FIRE CHIEF)</i>

*Attach a separate page if necessary.*

Thank you for taking the time to complete this survey! Please return by email or regular mail to:

Ray O. Sisk, EMA Director,  
 301 Park Street Rockland, ME 04841  
 Email: [rsisk@knoxcountymaine.gov](mailto:rsisk@knoxcountymaine.gov)  
 Phone: 207-594-5155



## Knox County Hazard Mitigation Planning Municipal Survey 2016

Knox County Emergency Management is updating the Knox County Hazard Mitigation Plan. We are fortunate to be allowed to complete a county-wide plan, meaning you will not have to complete one on your own. We do however need your input and assistance! Completion of this survey is one of several ways that your municipality and the general public can provide details and stay involved in the plan revision process. We will use your information to help identify and prioritize the natural hazards to be profiled in the plan revision.

In addition to completing the survey and participating in plan update meetings, we will assist you with updates to your community hazard mitigation map and mitigation projects from the current Hazard Mitigation Plan.

<b>1. Community Name:</b> <u>VINALHAVEN</u>
<b>2. Flooding:</b> Please identify areas in your community vulnerable to flooding and/or that have experienced repeated flood damages (a marked up map is great!): <u>Sandy Pt, Vinal Cove St.</u>
<b>3. Severe winter storms:</b> Please identify areas in your municipality vulnerable to severe winter storms including ice jams and power outages: <u>(NE EXPOSURE)</u> <u>N. HAVEN Rd - Vinal Cove</u> <u>2nd St Pt</u> <u>TIP TOE</u> <u>LOOMBS, NORK</u> <u>NE EXPOSURE</u>
<b>4. Severe summer storms:</b> Please identify areas in your municipality vulnerable to severe summer storms and the effects of power outages, storm-related debris, etc.: <u>(SW EXPOSURE)</u>
<b>5. Wildfire/property damages:</b> Please identify areas in your municipality (for example, houses or vacation properties built in the woods) vulnerable to wildfire/forest fires: <u>OVER 30% PROTECTED,</u> <u>WUI STUDY (2008) ON FILE</u> <u>(ORANGE MAP) UNMANAGED LANDS.</u>
<b>6. Other natural hazards:</b> Please identify areas in your municipality vulnerable to natural hazards not listed above. <u>DROUGHT? SOLE SOURCE AQUIFER</u>
<b>7. Vulnerable populations:</b> Please consider vulnerable populations in your municipality (for example, people living at the end of dead-end roads): <u>FEMA MAINTAINS A LIST OF SPECIAL</u> <u>NEEDS PPL IN OUR COMMUNITY.</u>
<b>8. Governance:</b> When does your Select Board, Board of Assessors or City Council regularly meet (for example, first Monday of the month at 7pm): <u>Every other Tuesday @ 6pm</u>
<b>9. Local contact information:</b> Please give us the name and contact info for someone we can talk with about these responses. <u>ANDREW DORR</u> <u>863-2042</u> <u>MARC CANDAGE</u> <u>863-4604</u>

Attach a separate page if necessary.

Thank you for taking the time to complete this survey! Please return by email or regular mail to:

Ray O. Sisk, EMA Director,  
 301 Park Street Rockland, ME 04841  
 Email: [rsisk@knoxcountymaine.gov](mailto:rsisk@knoxcountymaine.gov)  
 Phone: 207-594-5155

SUMMER/WINTER STORMS

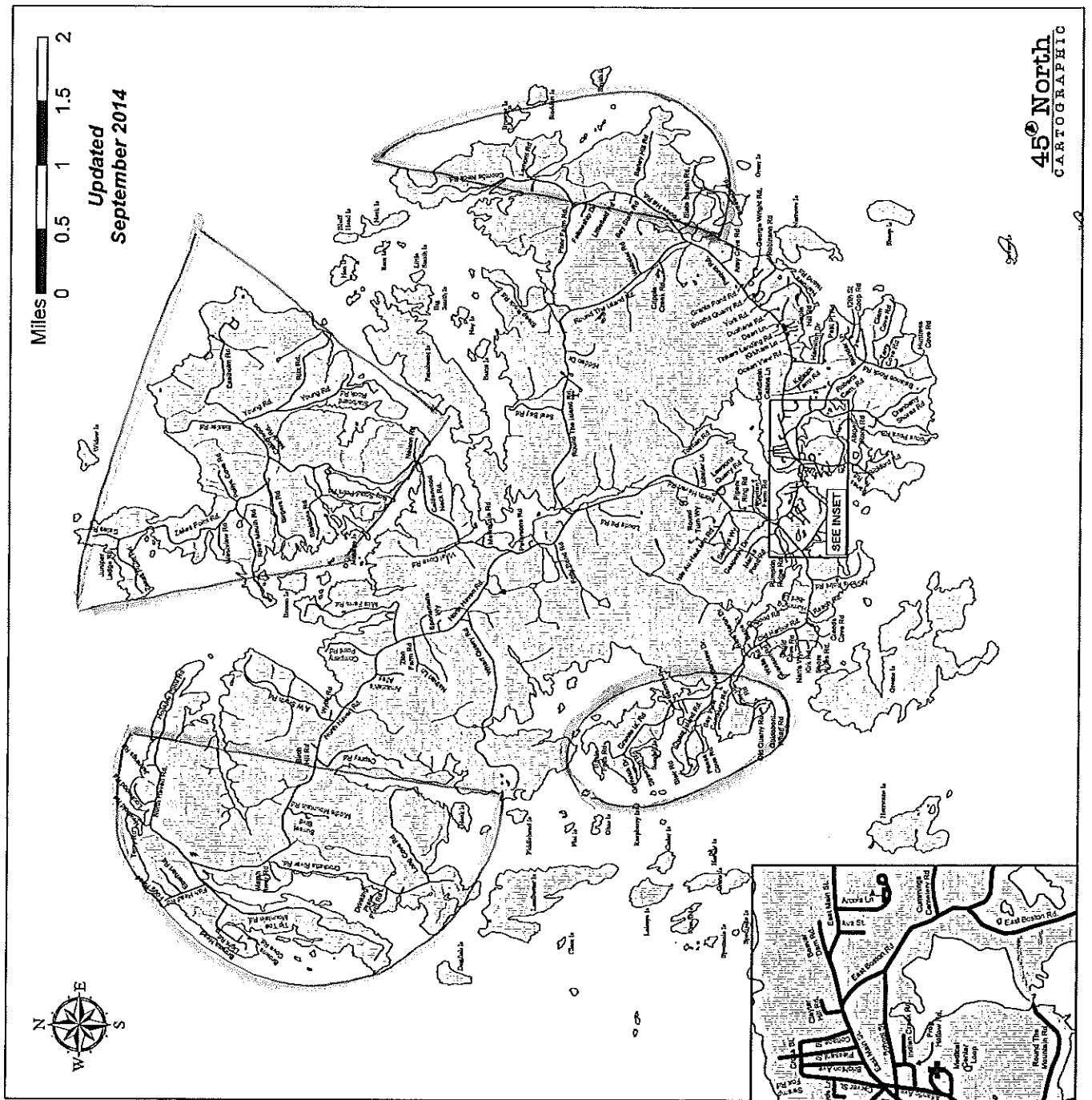
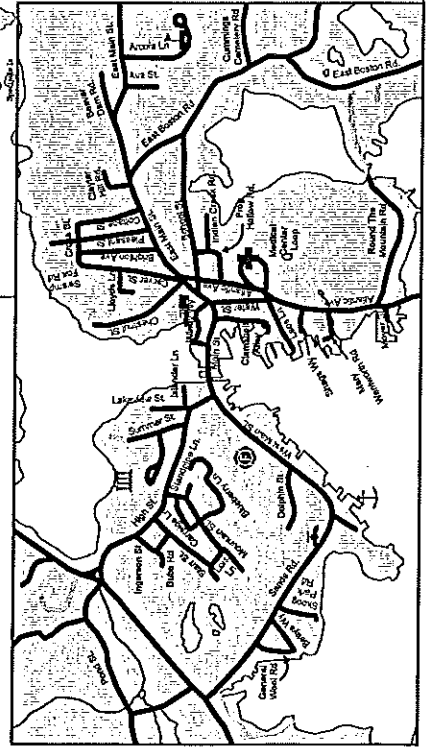
SUMMER/WINTER STORMS

# VINALHAVEN E-911 ROADS

## Legend

- Public Roads - E911
- Private Roads - E911
- Other Private Roads
- ✈ Airport
- ⚡ Transfer Station
- 💧 Water Supply
- ⚡ Electric Substation
- 🚒 Fire Dept.
- 🏛 Town Office
- 🏢 Public Works
- 🚰 Sewer Plant
- 🚢 Ferry Terminal
- 🏥 Medical Center
- 🎓 School

## Village Inset



45° North  
CARTOGRAPHIC

Updated  
September 2014

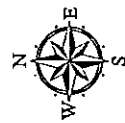
FIRE

FIRE

# VINALHAVEN E-911 ROADS

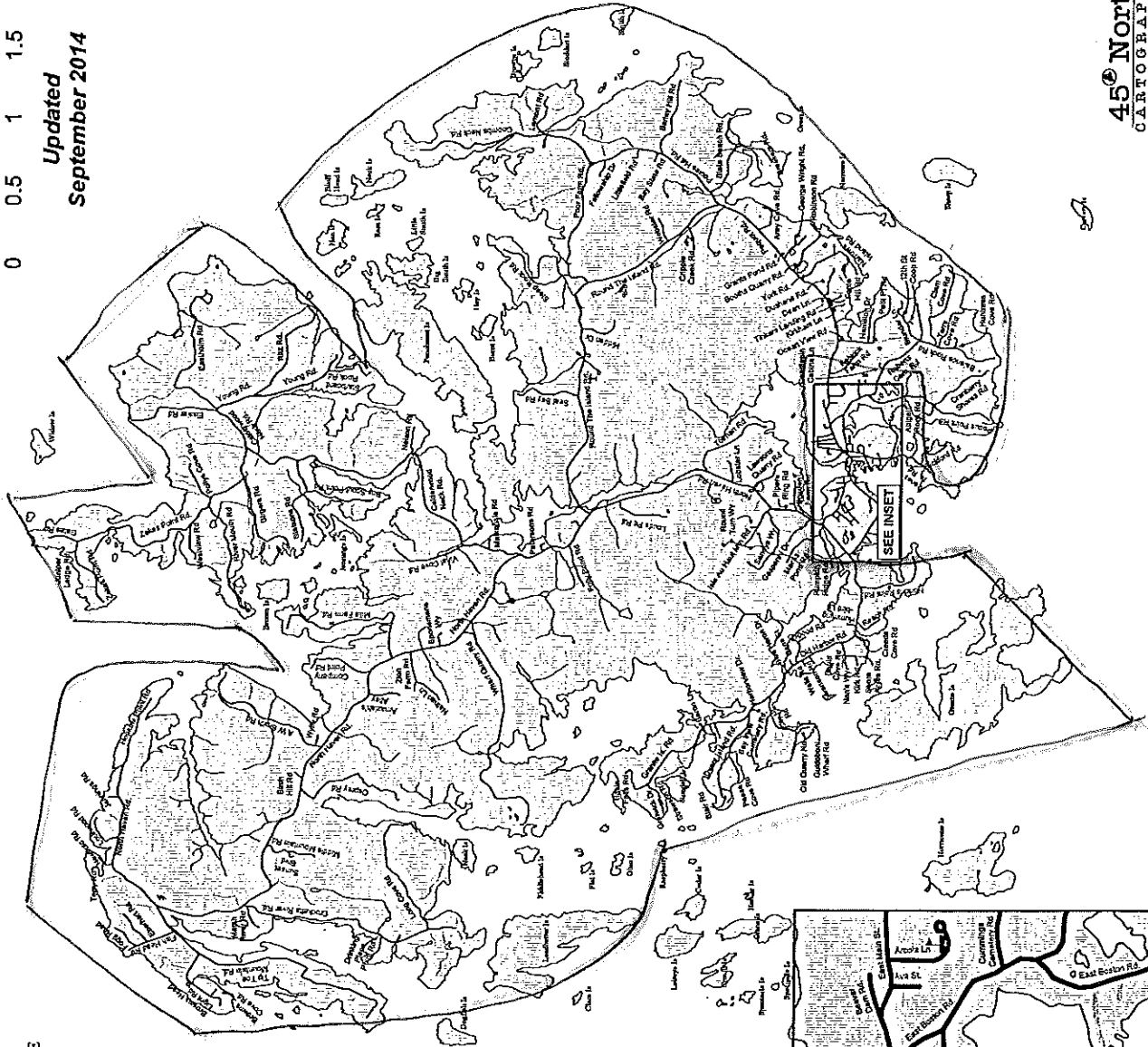
## Legend

- Public Roads - E911
- Private Roads - E911
- Other Private Roads
- Airport
- Transfer Station
- Water Supply
- Electric Substation
- Fire Dept.
- Town Office
- Public Works
- Sewer Plant
- Ferry Terminal
- Medical Center
- School

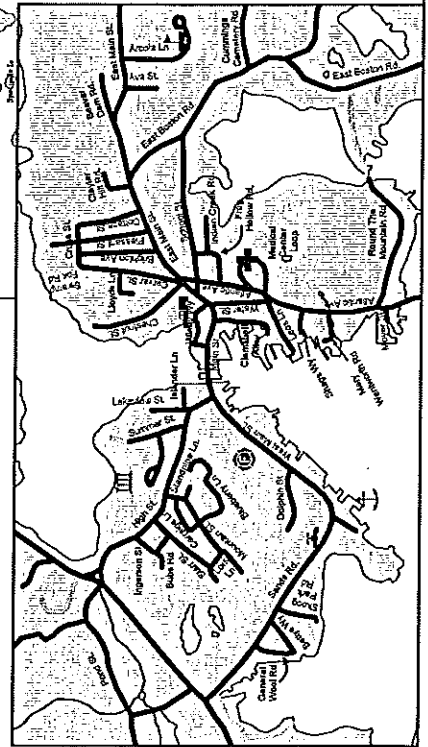


Miles  
0 0.5 1 1.5 2

Updated  
September 2014



## Village Inset



45° North  
CARTOGRAPHIC



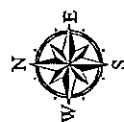
# FLOODING

Flooding

## VINALHAVEN E-911 ROADS

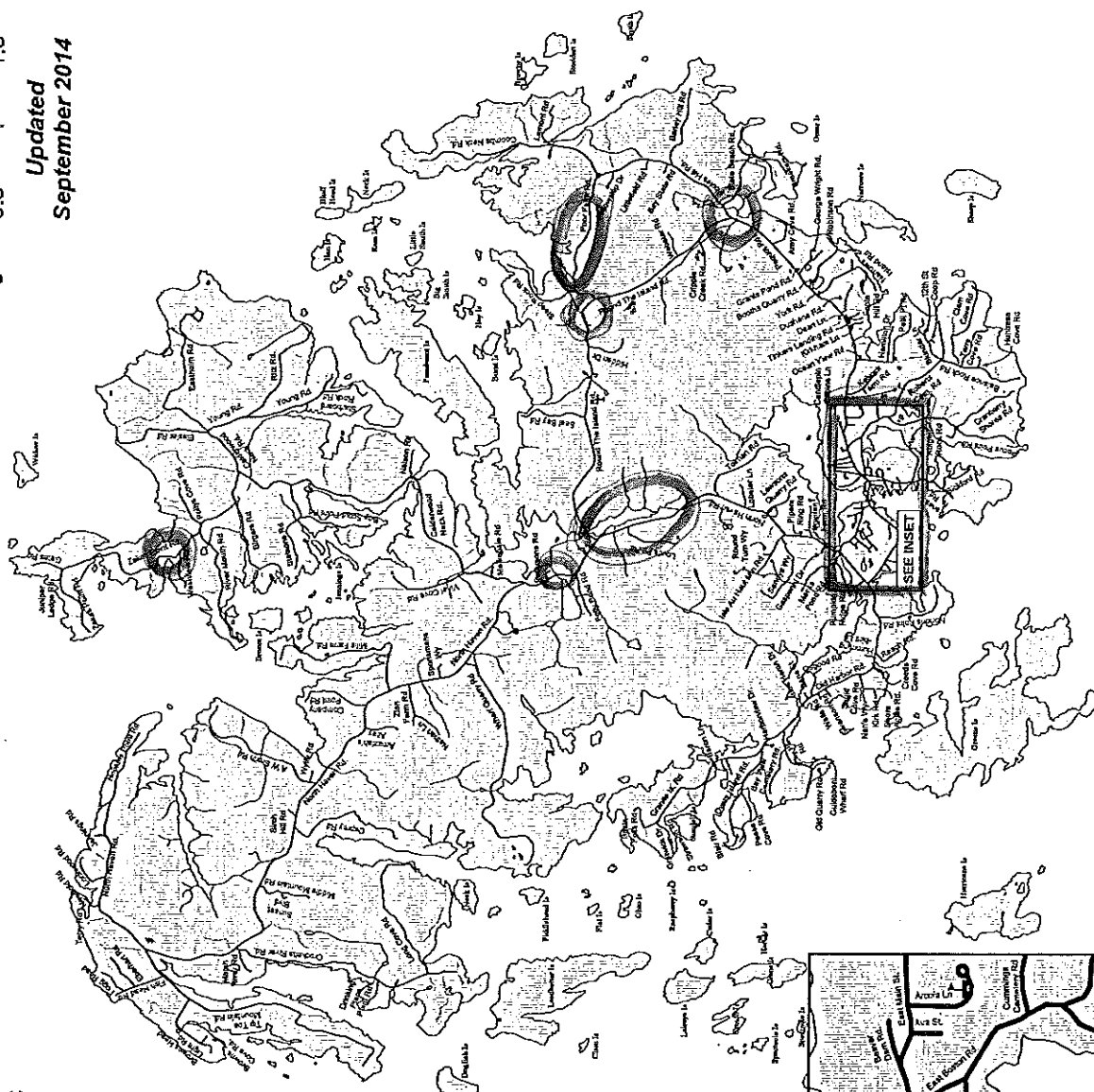
### Legend

- Public Roads - E911
- Private Roads - E911
- Other Private Roads
- ✈ Airport
- ⚡ Transfer Station
- 💧 Water Supply
- ⚡ Electric Substation
- 🚒 Fire Dept.
- 🏛 Town Office
- 🏭 Public Works
- 🚰 Sewer Plant
- ⚓ Ferry Terminal
- 🏥 Medical Center
- 🎓 School

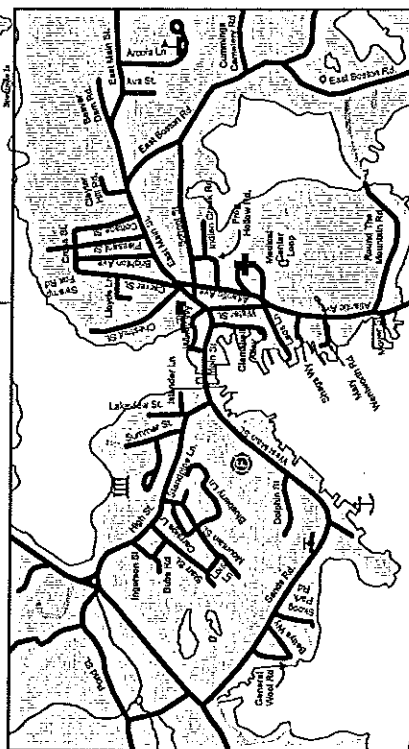


Miles 0 0.5 1 1.5 2

Updated  
September 2014



### Village Inset



45° North  
CARTOGRAPHIC

## Knox County Hazard Mitigation Planning Municipal Survey 2016

Knox County Emergency Management is updating the Knox County Hazard Mitigation Plan. We are fortunate to be allowed to complete a county-wide plan, meaning you will not have to complete one on your own. We do however need your input and assistance! Completion of this survey is one of several ways that your municipality and the general public can provide details and stay involved in the plan revision process. We will use your information to help identify and prioritize the natural hazards to be profiled in the plan revision.

In addition to completing the survey and participating in plan update meetings, we will assist you with updates to your community hazard mitigation map and mitigation projects from the current Hazard Mitigation Plan.

1. <b>Community Name:</b> Town of Warren
2. <b>Flooding:</b> Please identify areas in your community vulnerable to flooding and/or that have experienced repeated flood damages ( <i>a marked up map is great!</i> ): Along the St. George River Basin. Carroll Road has flooded over in the past.
3. <b>Severe winter storms:</b> Please identify areas in your municipality vulnerable to severe winter storms including ice jams and power outages: The entire town has had problems with power outages during sever storms and there has never been a problem with ice jams.
4. <b>Severe summer storms:</b> Please identify areas in your municipality vulnerable to severe summer storms and the effects of power outages, storm-related debris, etc.: Same as above. The entire town has had power outages during storms.
5. <b>Wildfire/property damages:</b> Please identify areas in your municipality (for example, houses or vacation properties built in the woods) vulnerable to wildfire/forest fires: There are none.
6. <b>Other natural hazards:</b> Please identify areas in your municipality vulnerable to natural hazards not listed above. There are none.
7. <b>Vulnerable populations:</b> Please consider vulnerable populations in your municipality (for example, people living at the end of dead-end roads): Sandy shores only has one way in and out. If the culvert fails on Sandy Shores, it could block off over 75 residents.
8. <b>Governance:</b> When does your Select Board, Board of Assessors or City Council regularly meet (for example, first Monday of the month at 7pm): Board of Selectmen meet every other Wednesday at 7 p.m.
9. <b>Local contact</b> information: Please give us the name and contact info for someone we can talk with about these responses. William Lawrence, Town Manager 207-273-2421 & manager@warrenmaine.org

*Attach a separate page if necessary.*

Thank you for taking the time to complete this survey! **Please return by email or regular mail to:**

Ray O. Sisk, EMA Director,  
301 Park Street Rockland, ME 04841  
Email: rsisk@knoxcountymaine.gov  
Phone: 207-594-5155

RWO  
12/22/16

## Knox County Hazard Mitigation Planning Municipal Survey 2016

Knox County Emergency Management is updating the Knox County Hazard Mitigation Plan. We are fortunate to be allowed to complete a county-wide plan, meaning you will not have to complete one on your own. We do however need your input and assistance! Completion of this survey is one of several ways that your municipality and the general public can provide details and stay involved in the plan revision process. We will use your information to help identify and prioritize the natural hazards to be profiled in the plan revision.

In addition to completing the survey and participating in plan update meetings, we will assist you with updates to your community hazard mitigation map and mitigation projects from the current Hazard Mitigation Plan.

1. Community Name:	Town of Washington
2. Flooding: Please identify areas in your community vulnerable to flooding and/or that have experienced repeated flood damages (a marked up map is great!):	End of 2nd main road & old Union road. When Madomak river floods, possible on Davis stream on Fitch road
3. Severe winter storms: Please identify areas in your municipality vulnerable to severe winter storms including ice jams and power outages:	Severe winter storms Town wide power outages Town wide, Ice jams on Madomak river & Davis stream (Fitch road)
4. Severe summer storms: Please identify areas in your municipality vulnerable to severe summer storms and the effects of power outages, storm-related debris, etc.:	Severe summer storms could be Town wide, may affect Northern part mostly, Power outages North south 500 on western part Fitch road, Hopkins, Tanner.
5. Wildfire/property damages: Please identify areas in your municipality (for example, houses or vacation properties built in the woods) vulnerable to wildfire/forest fires:	Washington has a lot of areas where houses are built in the woods, old county road, off the mountain road
6. Other natural hazards: Please identify areas in your municipality vulnerable to natural hazards not listed above.	
7. Vulnerable populations: Please consider vulnerable populations in your municipality (for example, people living at the end of dead-end roads):	Bump hill, Nelson ridge North & South, Mountain road Bowmans mill road
8. Governance: When does your Select Board, Board of Assessors or City Council regularly meet (for example, first Monday of the month at 7pm):	Every Wednesday
9. Local contact information: Please give us the name and contact info for someone we can talk with about these responses.	Wes Daniel - 845-2887 Town Office, 845-2235 Home Phone

Attach a separate page if necessary.

Thank you for taking the time to complete this survey! Please return by email or regular mail to:

Ray O. Sisk, EMA Director,  
301 Park Street Rockland, ME 04841  
Email: rsisk@knoxcountymaine.gov  
Phone: 207-594-5155

## Knox County Hazard Mitigation Planning Municipal Survey 2016

RWD  
12/22/16

Knox County Emergency Management is updating the Knox County Hazard Mitigation Plan. We are fortunate to be allowed to complete a county-wide plan, meaning you will not have to complete one on your own. We do however need your input and assistance! Completion of this survey is one of several ways that your municipality and the general public can provide details and stay involved in the plan revision process. We will use your information to help identify and prioritize the natural hazards to be profiled in the plan revision.

In addition to completing the survey and participating in plan update meetings, we will assist you with updates to your community hazard mitigation map and mitigation projects from the current Hazard Mitigation Plan.

1. Community Name:	Washington
2. Flooding: Please identify areas in your community vulnerable to flooding and/or that have experienced repeated flood damages (a marked up map is great!):	Union Line To Calderwood Rd.
3. Severe winter storms: Please identify areas in your municipality vulnerable to severe winter storms including ice jams and power outages:	Rt 105 West Washington RT 220 Waldobro Rd.
4. Severe summer storms: Please identify areas in your municipality vulnerable to severe summer storms and the effects of power outages, storm-related debris, etc.:	Upper Port Mountain Rd.
5. Wildfire/property damages: Please identify areas in your municipality (for example, houses or vacation properties built in the woods) vulnerable to wildfire/forest fires:	
6. Other natural hazards: Please identify areas in your municipality vulnerable to natural hazards not listed above.	
7. Vulnerable populations: Please consider vulnerable populations in your municipality (for example, people living at the end of dead-end roads):	
8. Governance: When does your Select Board, Board of Assessors or City Council regularly meet (for example, first Monday of the month at 7pm):	Wed. night
9. Local contact information: Please give us the name and contact info for someone we can talk with about these responses.	Bentley Linscott 875-2322 Ward 875-2480

Attach a separate page if necessary.

Thank you for taking the time to complete this survey! Please return by email or regular mail to:

Ray O. Sisk, EMA Director,  
301 Park Street Rockland, ME 04841  
Email: rsisk@knoxcountymaine.gov  
Phone: 207-594-5155