

FLOOD INSURANCE STUDY

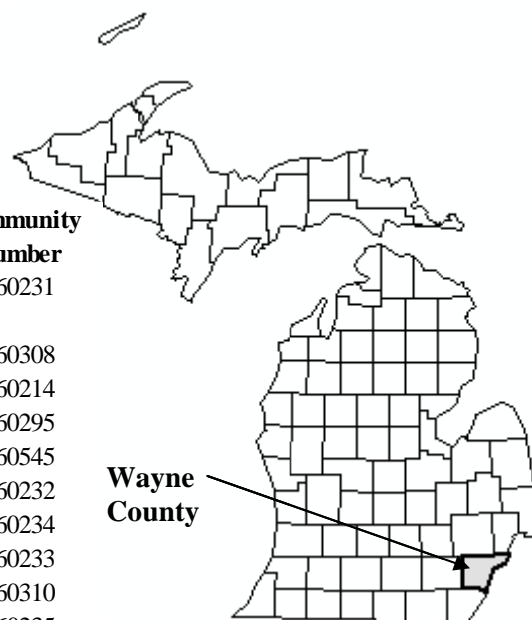
VOLUME 4 OF 4



WAYNE COUNTY, MICHIGAN (ALL JURISDICTIONS)

Community Name	Community Number
Allen Park, City of	260217
Belleville, City of	260544
Brownstown, Charter Township of	260218
Canton, Township of	260219
Dearborn, City of	260220
Dearborn Heights, City of	260221
Detroit, City of	260222
Ecorse, City of	260223
Flat Rock, City of	260224
* Garden City, City of	260225
Gibraltar, City of	260226
Grosse Ile, Township of	260227
Grosse Pointe, City of	260228
Grosse Pointe Farms, City of	260229
Grosse Pointe Park, City of	260230
Grosse Pointe Shores, A Michigan City, Village of (Macomb and Wayne Counties)	260250

Community Name	Community Number
* Grosse Pointe Woods, City of	260231
* Hamtramck, City of	260308
* Harper Woods, City of	260214
* Highland Park, City of	260295
Huron, Township of	260545
Inkster, City of	260232
Lincoln Park, City of	260234
Livonia, City of	260233
Melvindale, City of	260310
Northville, City of (Oakland and Wayne Counties)	260235
Northville, Township of	260669
Plymouth, Charter Township of	260237
Plymouth, City of	260236
Redford, Township of	260238
River Rouge, City of	260239
Riverview, City of	260240
Rockwood, City of	260241
Romulus, City of	260381
Southgate, City of	260242
Sumpter, Township of	260243



Wayne County

Community Name	Community Number
Taylor, City of	260728
Trenton, City of	260244
Van Buren, Township of	260546
Wayne, City of	260245
Westland, City of	260739
Woodhaven, City of	260730
Wyandotte, City of	260246

* No Special Flood Hazard Areas identified

EFFECTIVE:
February 2, 2012



Federal Emergency Management Agency

FLOOD INSURANCE STUDY NUMBER
26163CV004A

NOTICE TO
FLOOD INSURANCE STUDY USERS

Communities participating in the National Flood Insurance Program (NFIP) have established repositories of flood hazard data for floodplain management and flood insurance purposes. This Flood Insurance Study (FIS) report may not contain all data available within the Community Map Repository. It is advisable to contact the Community Map Repository for any additional data.

Part or all of this Flood Insurance Study may be revised and republished at any time. In addition, part of this Flood Insurance Study may be revised by the Letter of Map Revision process, which does not involve republication or redistribution of the Flood Insurance Study. It is, therefore, the responsibility of the user to consult with community officials and to check the community repository to obtain the most current Flood Insurance Study components.

Selected Flood Insurance Rate Map panels for this community contain information that was previously shown separately on the corresponding Flood Boundary and Floodway Map panels (e.g., floodways, cross sections). In addition, former flood hazard zone designations have been changed as follows:

<u>Old Zones</u>	<u>New Zone</u>
A1 through A30	AE
B	X
C	X

Initial Countywide FIS Effective Date: February 2, 2012

TABLES OF CONTENTS

Table of Contents – Volume 1

	<u>Page</u>
1.0 <u>INTRODUCTION</u>	1
1.1 Purpose of Study	1
1.2 Authority and Acknowledgements	2
1.3 Coordination	8
2.0 <u>AREA STUDIED</u>	9
2.1 Scope of Study	9
2.2 Community Description	15
2.3 Principal Flood Problems	17
2.4 Flood Protection Measures	18
3.0 <u>ENGINEERING METHODS</u>	19
3.1 Hydrologic Analyses	19
3.2 Hydraulic Analyses	40
3.3 Vertical Datum	59
4.0 <u>FLOODPLAIN MANAGEMENT APPLICATIONS</u>	61
4.1 Floodplain Boundaries	61
4.2 Floodways	61

Table of Contents – Volume 2

5.0 <u>INSURANCE APPLICATIONS</u>	154
6.0 <u>FLOOD INSURANCE RATE MAP</u>	154
7.0 <u>OTHER STUDIES</u>	159
8.0 <u>LOCATION OF DATA</u>	159
9.0 <u>BIBLIOGRAPHY AND REFERENCES</u>	159

FIGURES

Figures – Volume 1

	<u>Page</u>
FIGURE 1 – Floodway Schematic	62

TABLES

Tables – Volume 1

TABLE 1 – Wayne County CCO Meetings	8–9
TABLE 2 – Limits of Previous Detailed Studies	10–12
TABLE 3 – Limits of Restudied Detailed Studies	12
TABLE 4 – Limits of New Detailed Studies	13–14
TABLE 5 – Streams Studied by Approximate Methods	14
TABLE 6 – Stream Name Changes	14
TABLE 7 – Letters of Map Changes	15
TABLE 8 – High-Water Marks	18
TABLE 9 – Summary of Peak Discharges	26–37
TABLE 10 – Detroit River Flood Elevations	38
TABLE 11 – Summary of Stillwater Elevations	39
TABLE 12 – Cross Section Data	40–50
TABLE 13 – Starting Water-Surface Elevations	51–55
TABLE 14 – Manning’s “n” Values	55–57
TABLE 15 – Datum Conversion Calculation	60
TABLE 16 – Floodway Data	64–96

Tables - Volume 2

TABLE 16 – Floodway Data	97–153
TABLE 17 – Community Map History	155–158

EXHIBITS

Exhibits – Volume 3

Exhibit 1 – Flood Profiles	
Ashcroft-Sherwood Drain	01P
Bakewell Tile Extension	02P
Beitz Drain	03P–04P
Bell Branch	05P–14P
Bingell Drain	15P–16P
Bird Marsh Drain	17P
Bradshaw Drain	18P–19P
Branch No. 1 Mosquito Drain	20P
Brighton Drain	21P
Brooks Drain	22P

EXHIBITS (continued)

Exhibits – Volume 3 (continued)

	<u>Page</u>
Exhibit 1 – Flood Profiles	
Brownstown Creek	23P–31P
Carroll Drain	32P
Clark-Morey Drain	33P–34P
Clee Drain East	35P
Clee Drain West	36P
Cook and Gladding Drain	37P–38P
Day and Cutter Drain	39P
Desbrow Drain	40P–42P
Detroit River	43P–47P
Division A	48P
Division B	49P
Ecorse Creek	50P
Fellows Creek	51P–52P
Frank and Poet Drain	53P–62P
Frenchman Creek	63P
Green Meadows Drain	64P
Hand Drain	65P
Head Drain	66P
Huntington Creek	67P
Huron River	68P–71P
Jefferson Avenue Diversion	72P–73P
Johnson Drain	74P–76P
Johnson Drain Tributary	77P
King Drain	78P
Lamke Drain	79P
Lords Drain	80P–81P
Lower River Rouge	82P–88P
Marsh Creek	89P–91P
Marsh Creek / Blakely Drain	92P
Blakely Drain	93P–98P
McClaghrey Drain	99P–100P

Exhibits – Volume 4

Exhibit 1 – Flood Profiles	
Middle River Rouge	101P–110P
Morrison Drain	111P
Mosquito Drain	112P
No. 1 Drain	113P
No. 3 Drain	114P
North Branch Ecorse Creek	115P–125P
North Branch Swan Creek	126P–136P
Randolph Street Drain	137P–139P
River Rouge	140P–141P
Short Cut Canal	142P

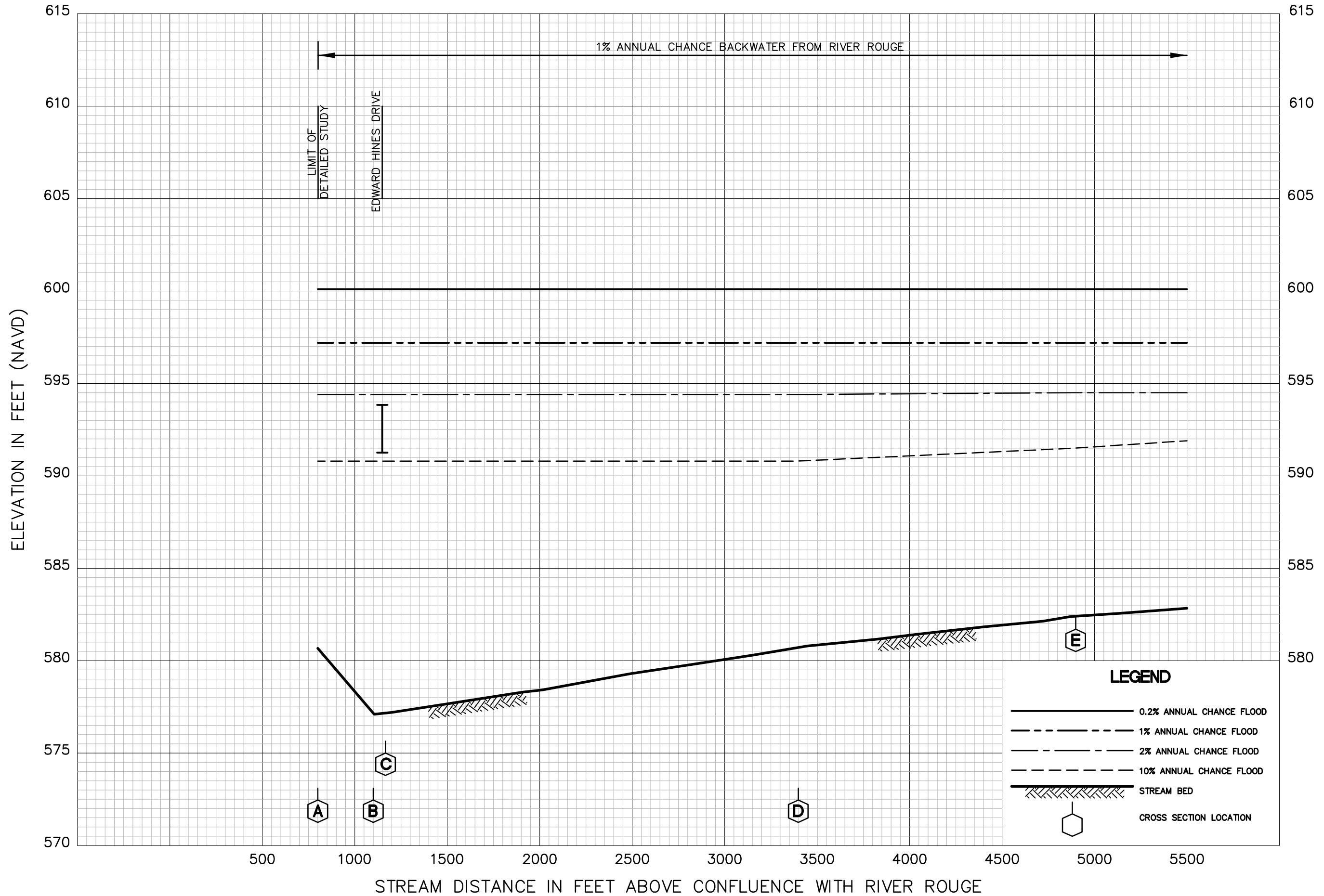
EXHIBITS (continued)

Exhibits – Volume 4 (continued)

	<u>Page</u>
Exhibit 1 – Flood Profiles	
Silver Creek	143P–149P
Silver Creek Diversion to Smith Creek	150P
Sines Drain	151P–152P
Smith Creek	153P–160P
Smith Creek / Silver Creek Overflow	161P
South Branch Ecorse Creek	162P–164P
Sexton-Kilfoil Drain	165P–166P
South Branch Tonquish Creek	167P–169P
Sutliff and Kenope Drain	170P–171P
Tarabusi Creek	172P–176P
Thorofare Canal	177P–179P
Tonquish Creek	180P–184P
Trenton Channel	185P–186P
Tributary No. 1	187P
Unnamed Drain 1 to Brownstown Creek	188P
Unnamed Drain 2 to Brownstown Creek	189P
Upper River Rouge	190P–192P
Willow Creek	193P–195P

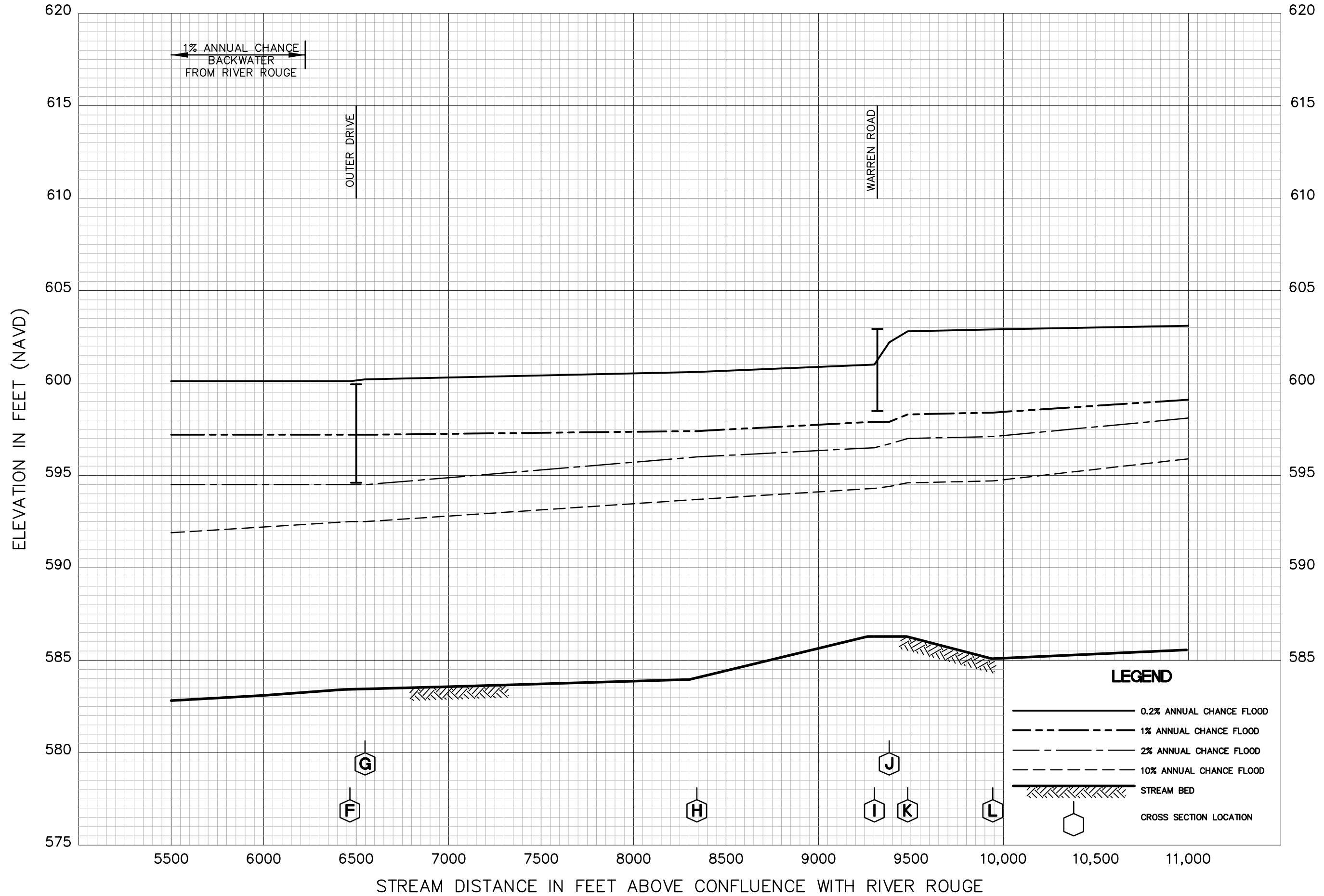
PUBLISHED SEPARATELY

Flood Insurance Rate Map Index
Flood Insurance Rate Maps



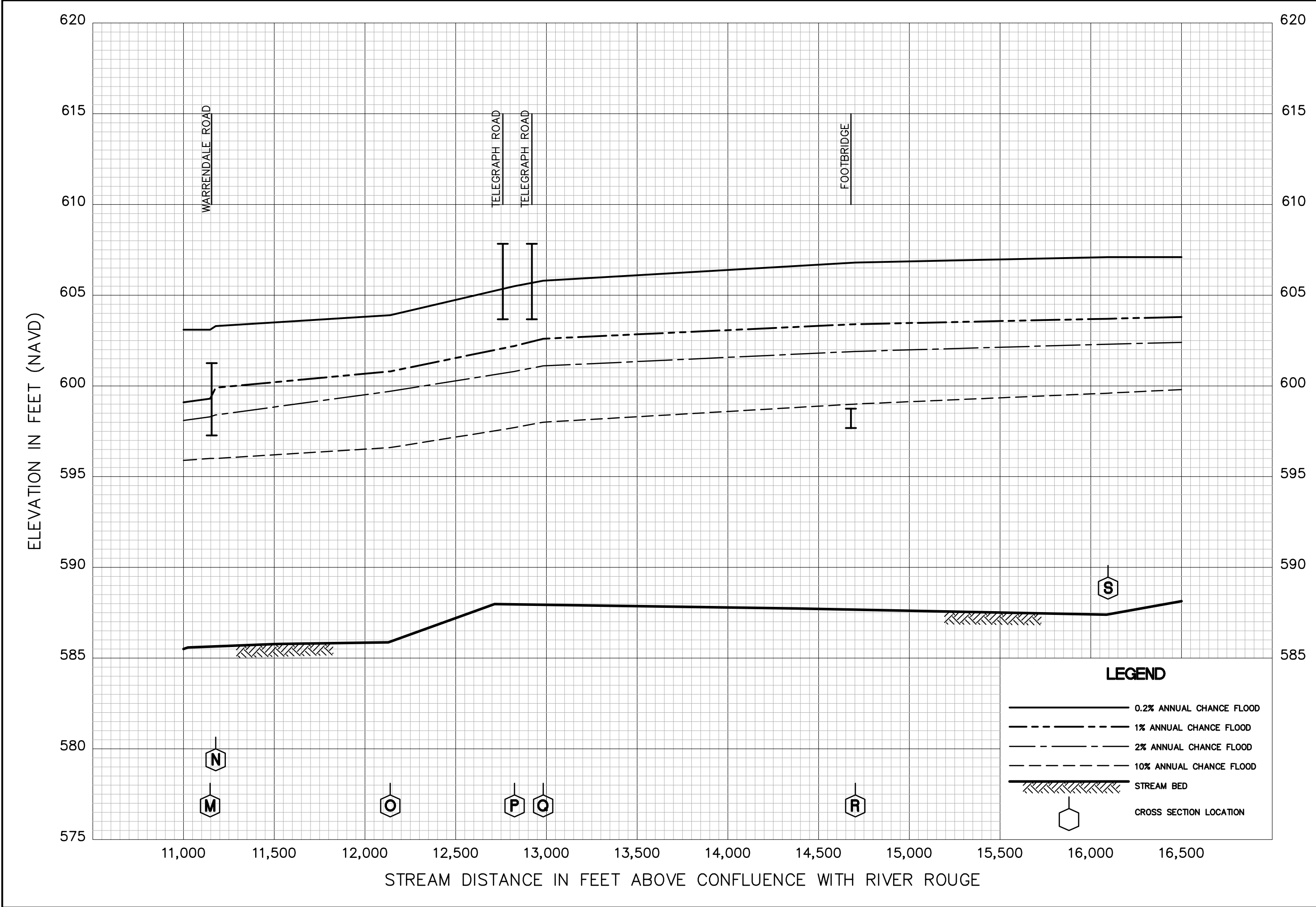
FLOOD PROFILES
MIDDLE RIVER ROUGE

FEDERAL EMERGENCY MANAGEMENT AGENCY
WAYNE COUNTY, MI
(ALL JURISDICTIONS)



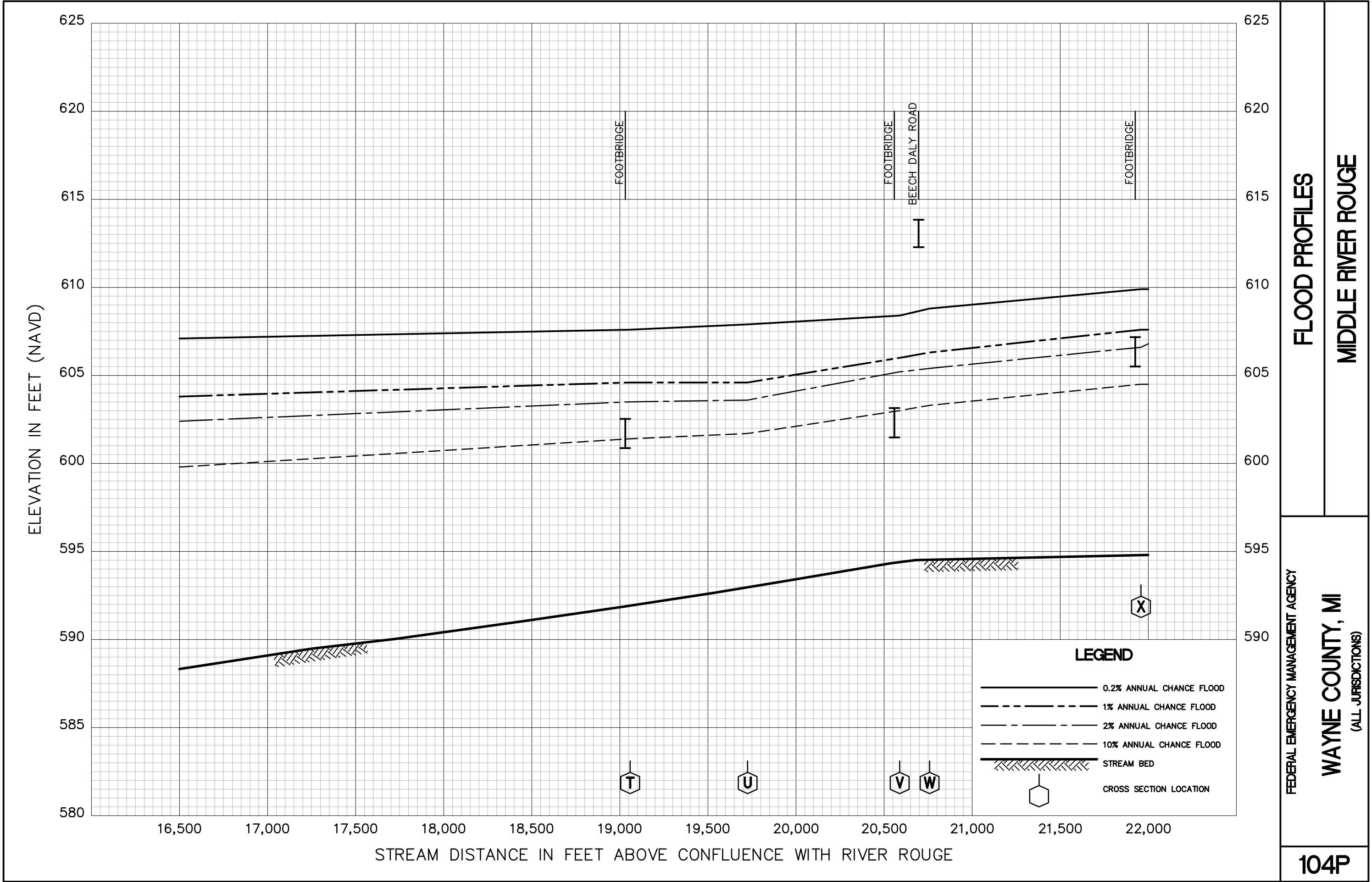
FLOOD PROFILES
MIDDLE RIVER ROUGE

FEDERAL EMERGENCY MANAGEMENT AGENCY
WAYNE COUNTY, MI
(ALL JURISDICTIONS)



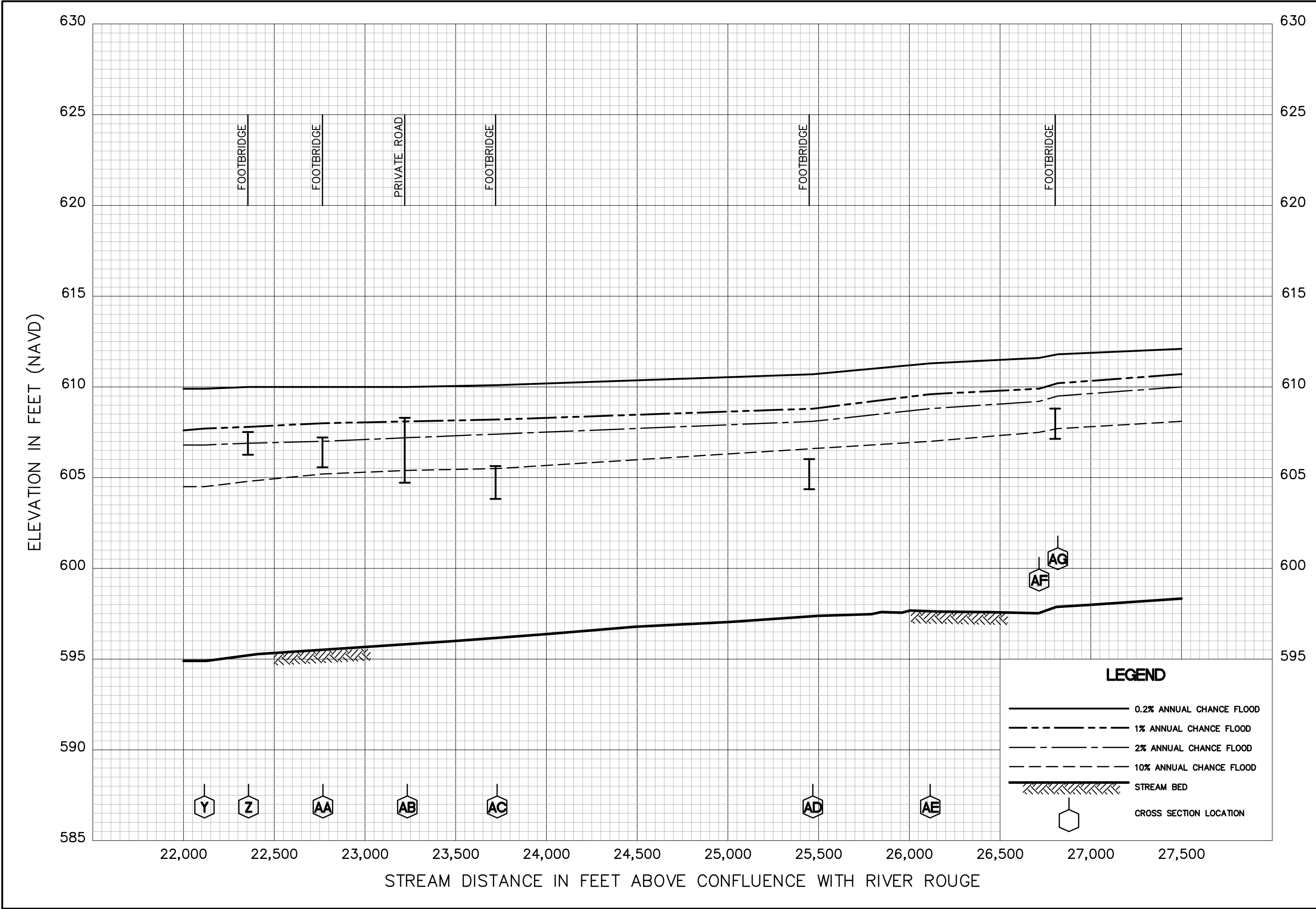
FLOOD PROFILES
MIDDLE RIVER ROUGE

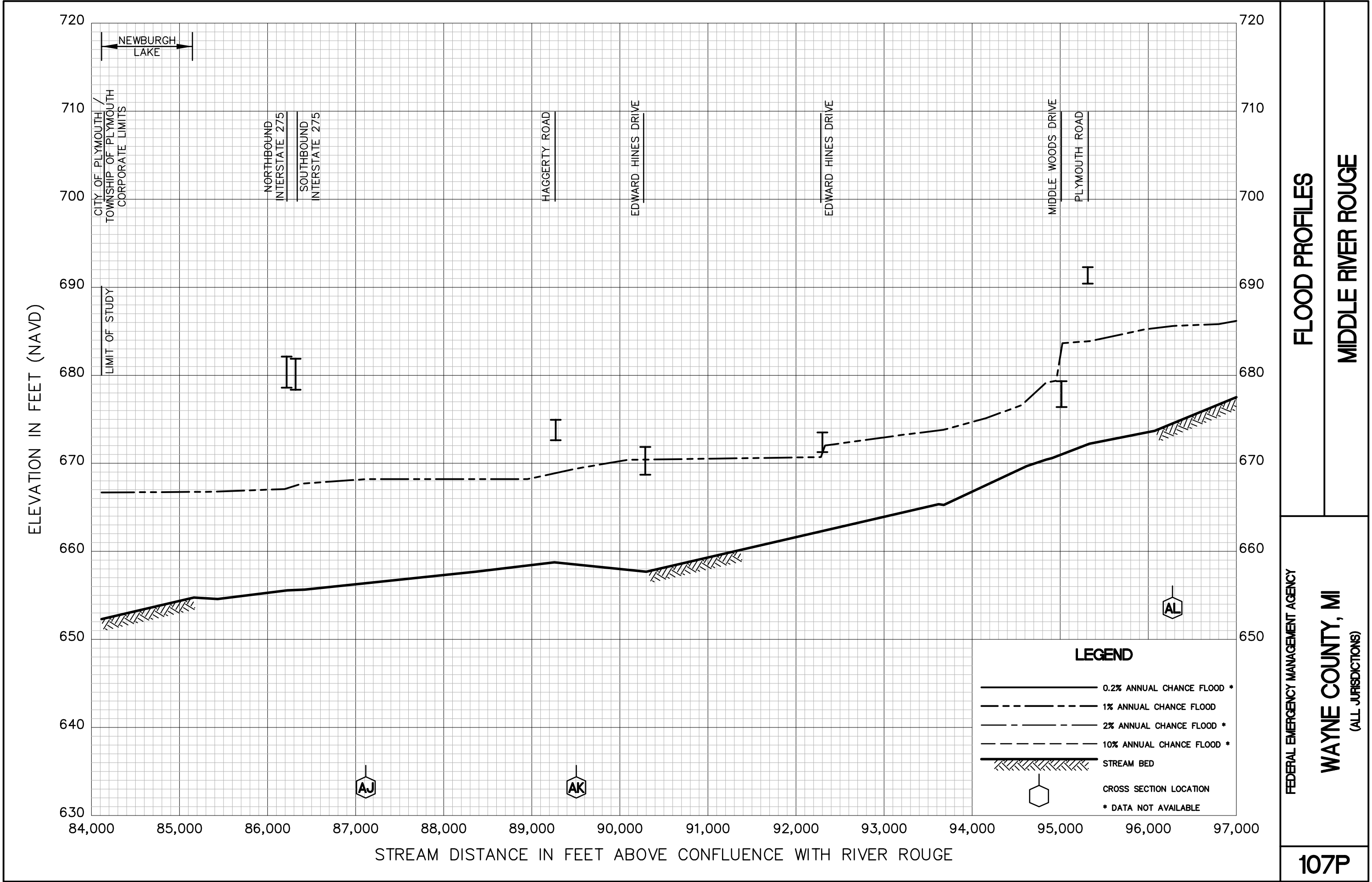
FEDERAL EMERGENCY MANAGEMENT AGENCY
WAYNE COUNTY, MI
(ALL JURISDICTIONS)

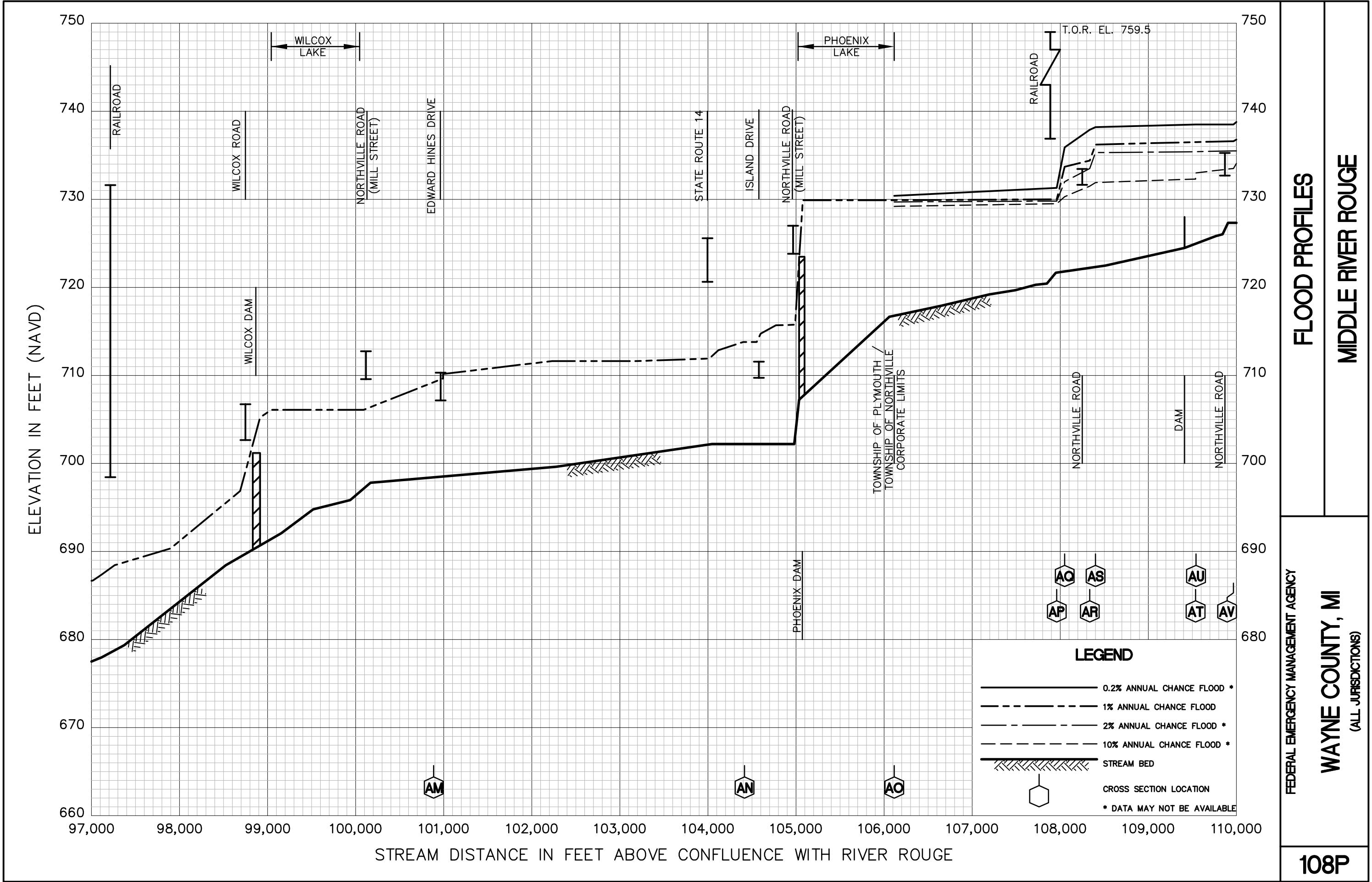


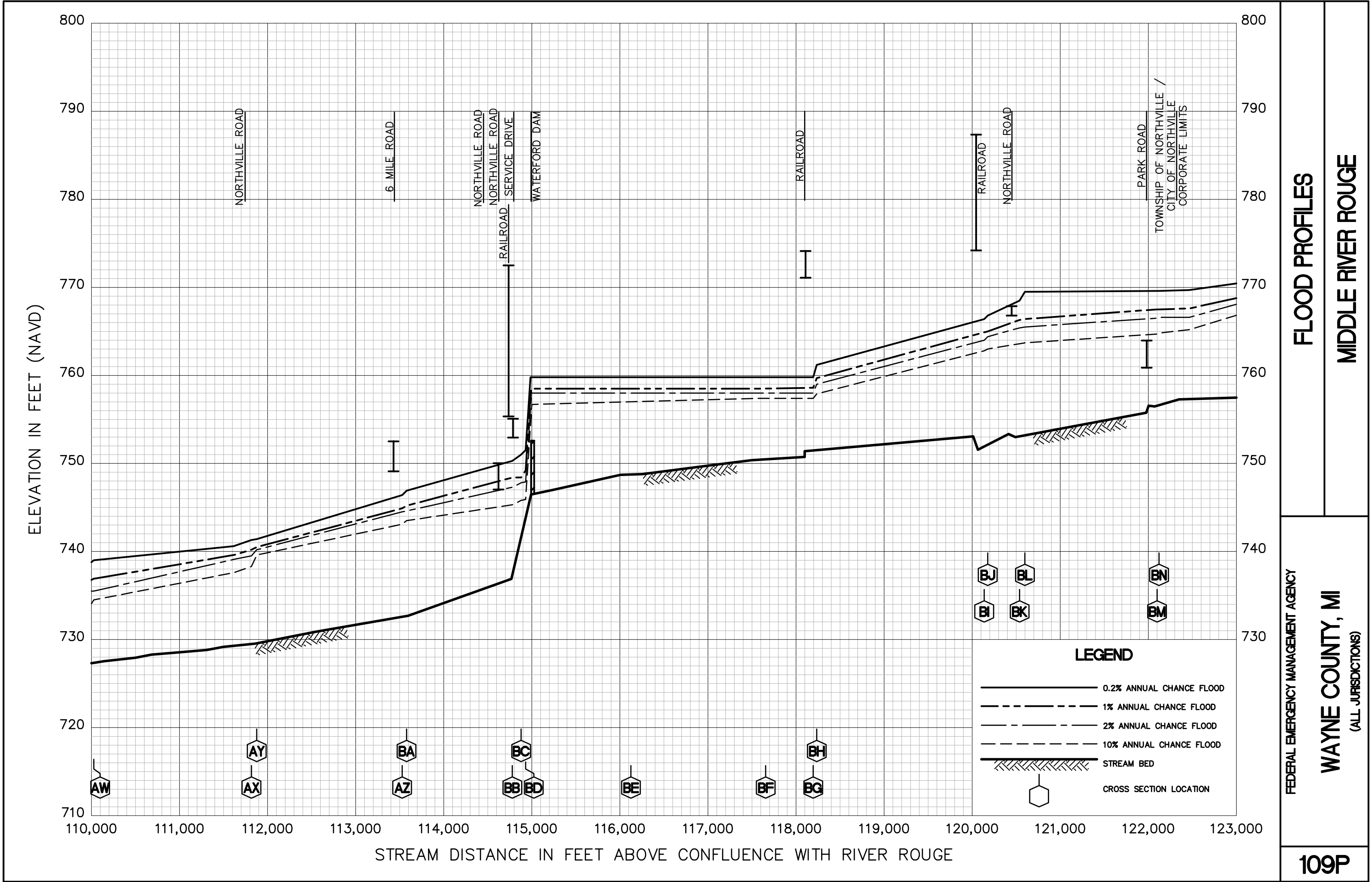
FLOOD PROFILES
MIDDLE RIVER ROUGE

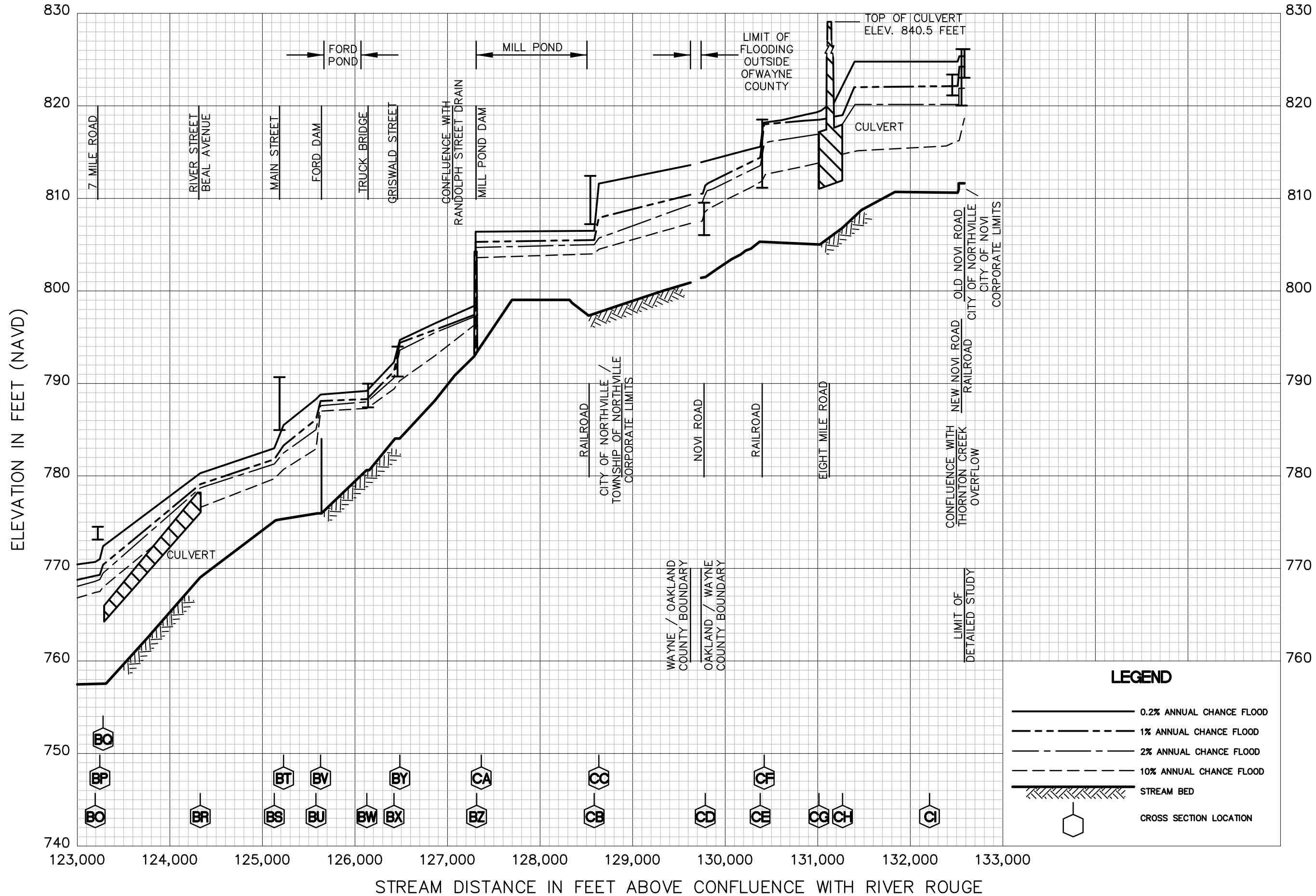
FEDERAL EMERGENCY MANAGEMENT AGENCY
WAYNE COUNTY, MI
(ALL JURISDICTIONS)









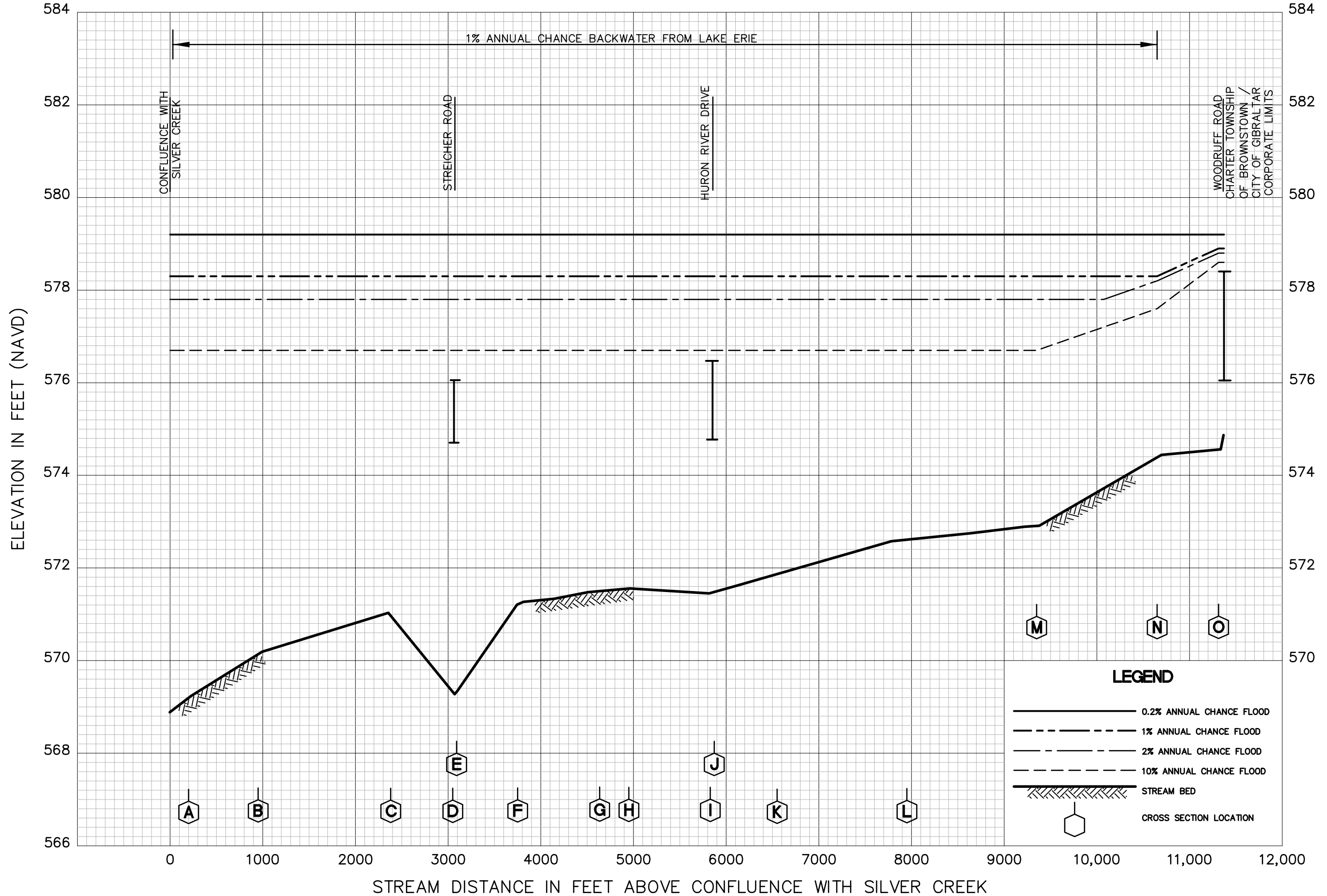


FLOOD PROFILES

MIDDLE RIVER ROUGE

FEDERAL EMERGENCY MANAGEMENT AGENCY

WAYNE COUNTY, MI
(ALL JURISDICTIONS)

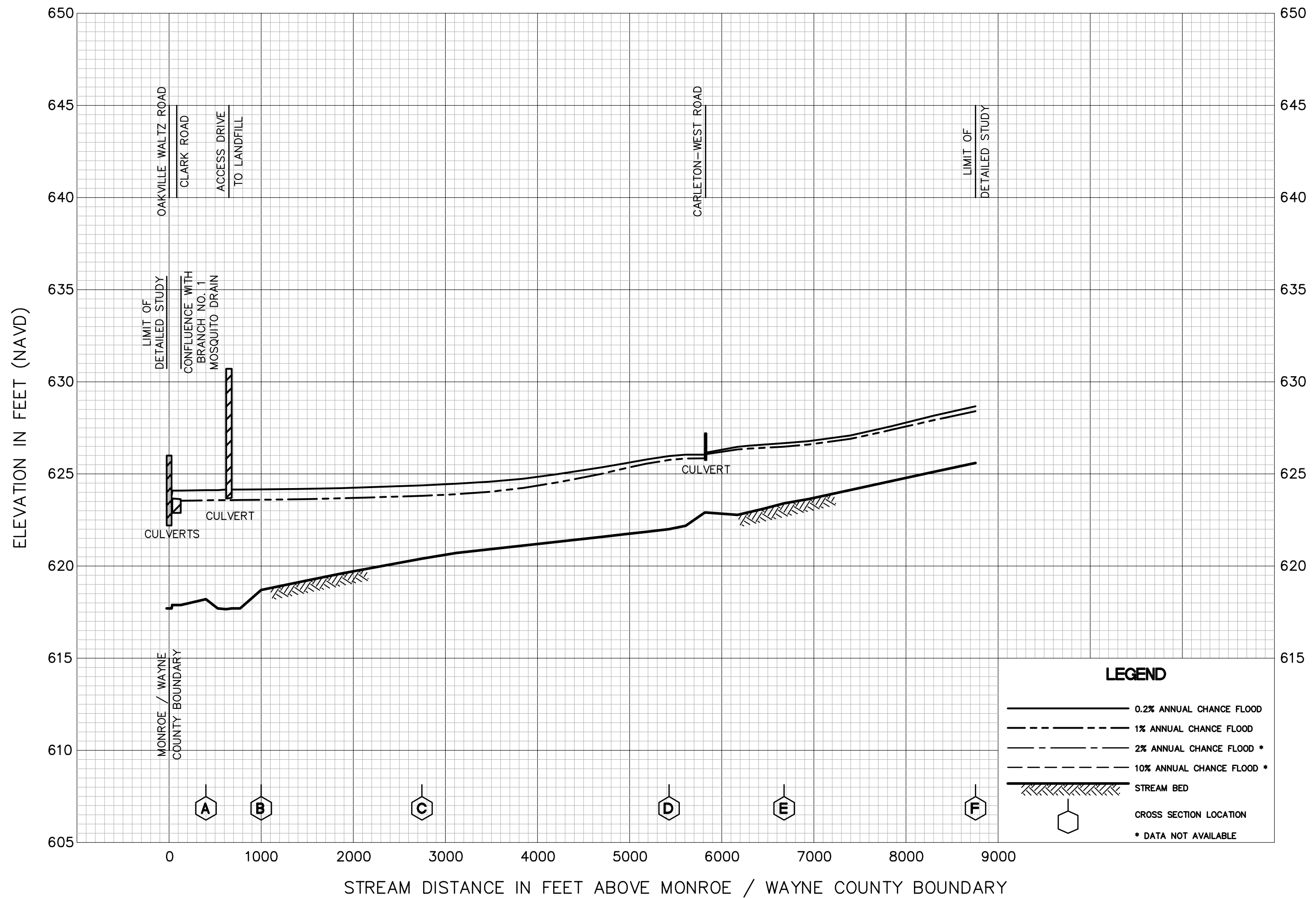


FLOOD PROFILES

MORRISON DRAIN

FEDERAL EMERGENCY MANAGEMENT AGENCY

WAYNE COUNTY, MI
(ALL JURISDICTIONS)



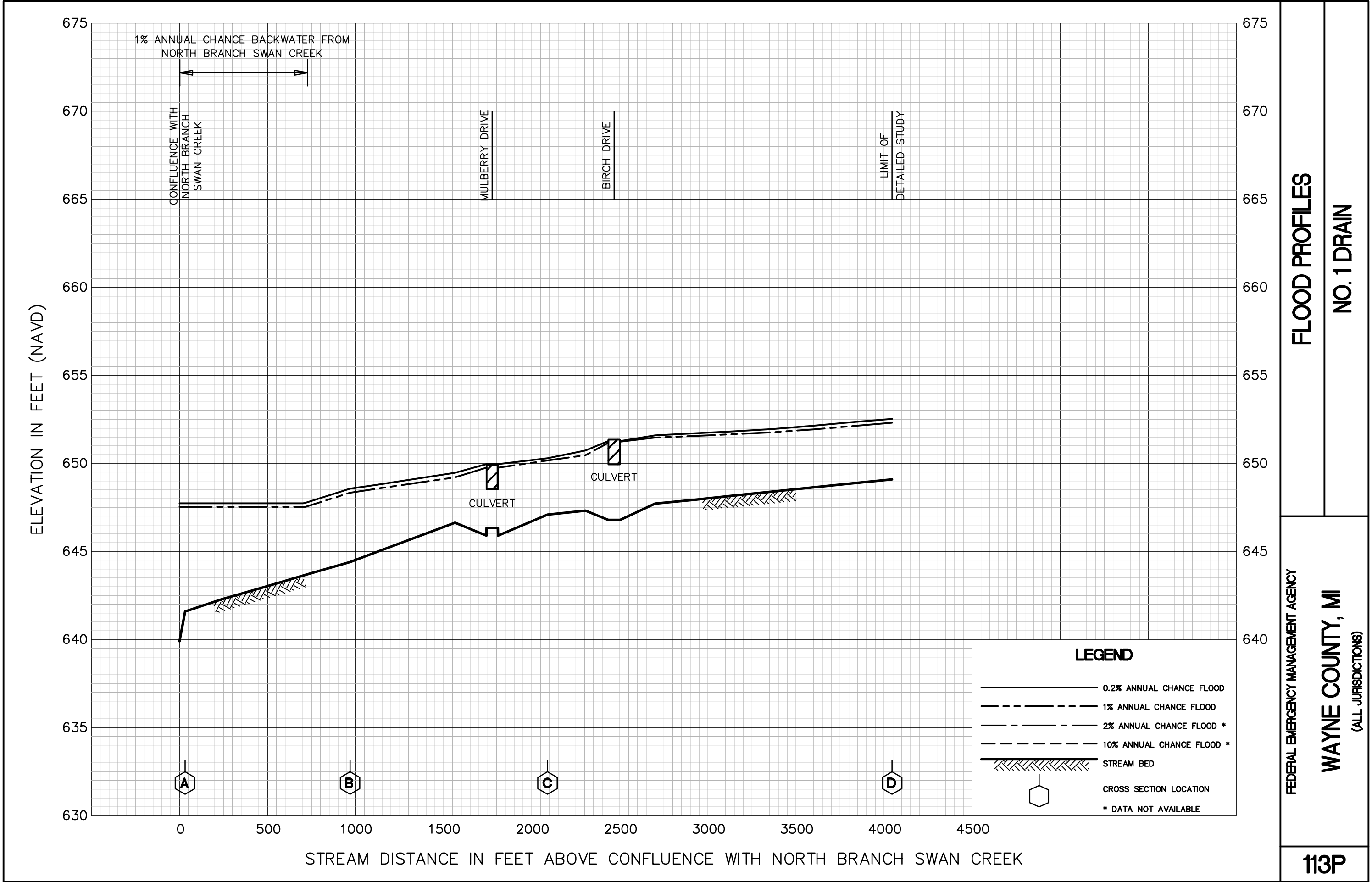
FLOOD PROFILES

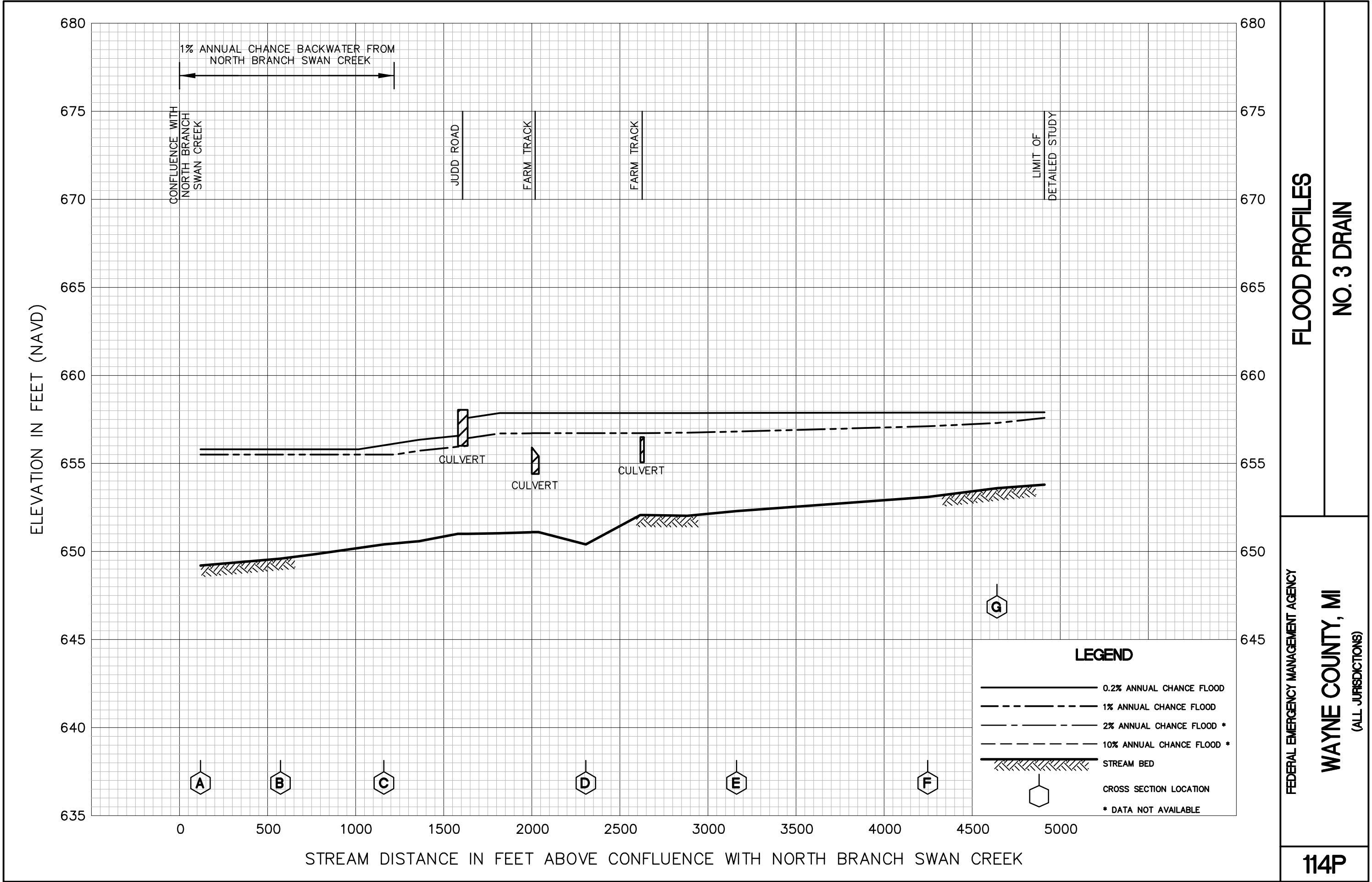
MOSQUITO DRAIN

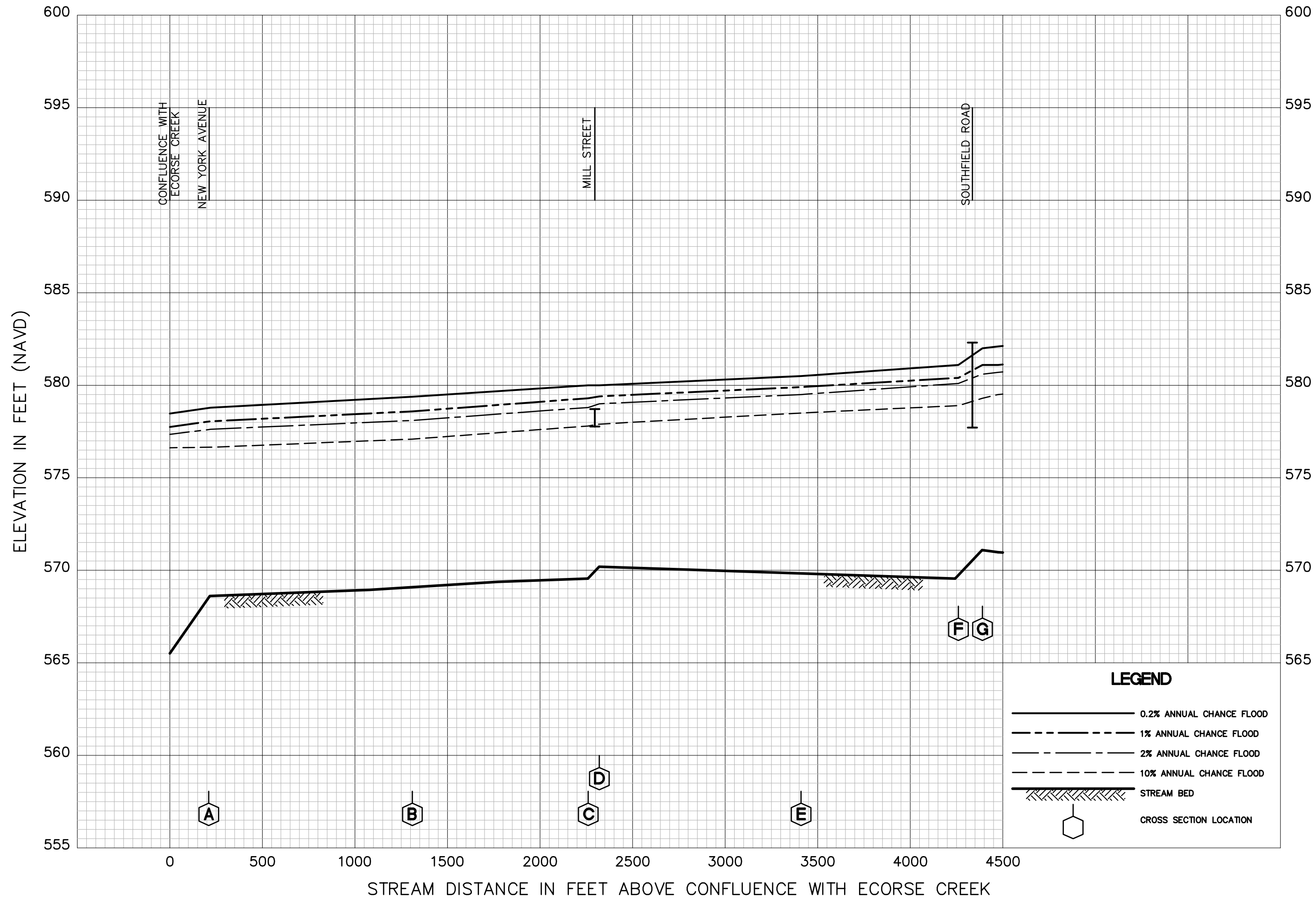
FEDERAL EMERGENCY MANAGEMENT AGENCY

WAYNE COUNTY, MI

(ALL JURISDICTIONS)







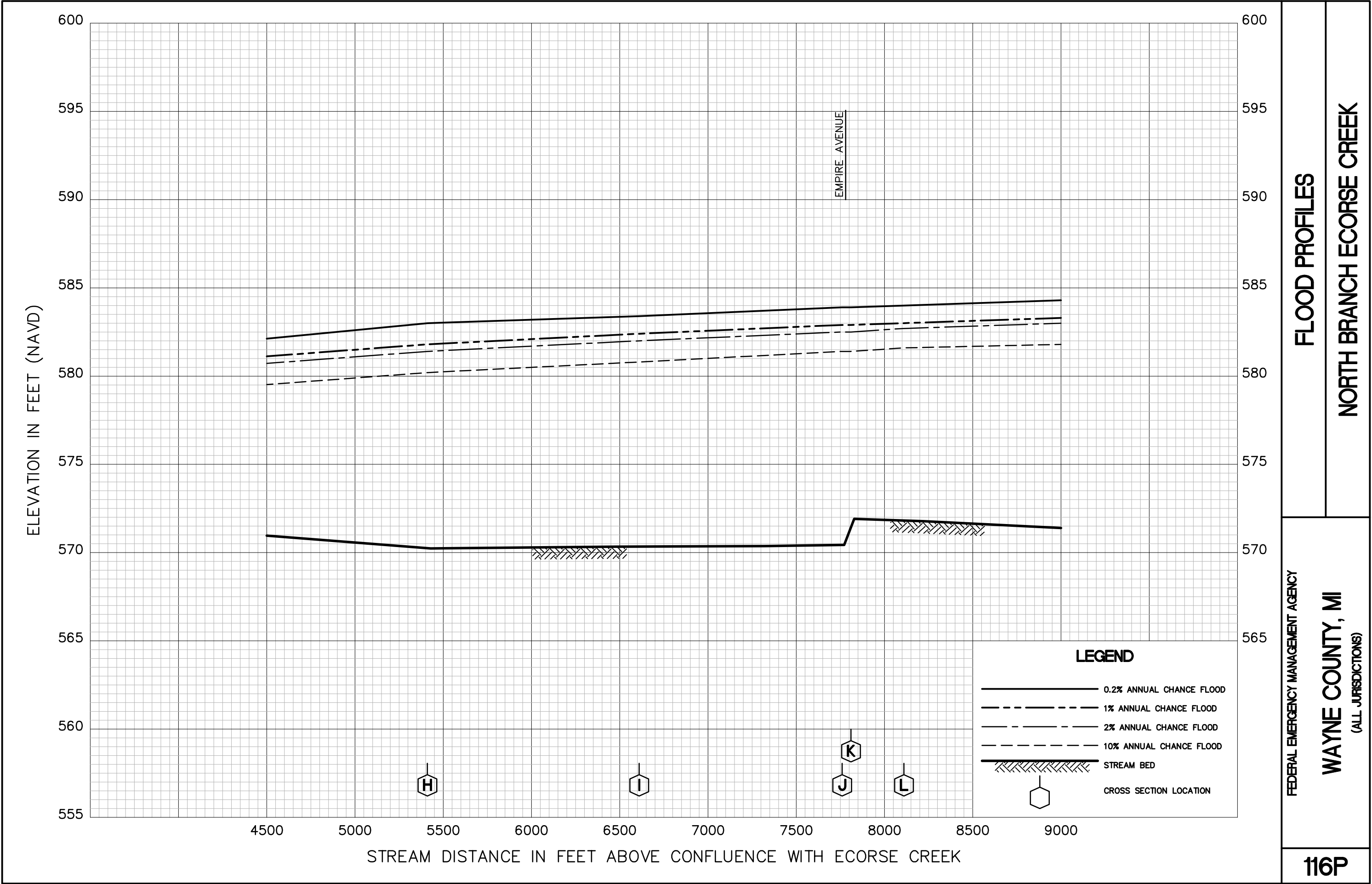
FLOOD PROFILES

NORTH BRANCH ECORSE CREEK

FEDERAL EMERGENCY MANAGEMENT AGENCY

WAYNE COUNTY, MI
(ALL JURISDICTIONS)

115P

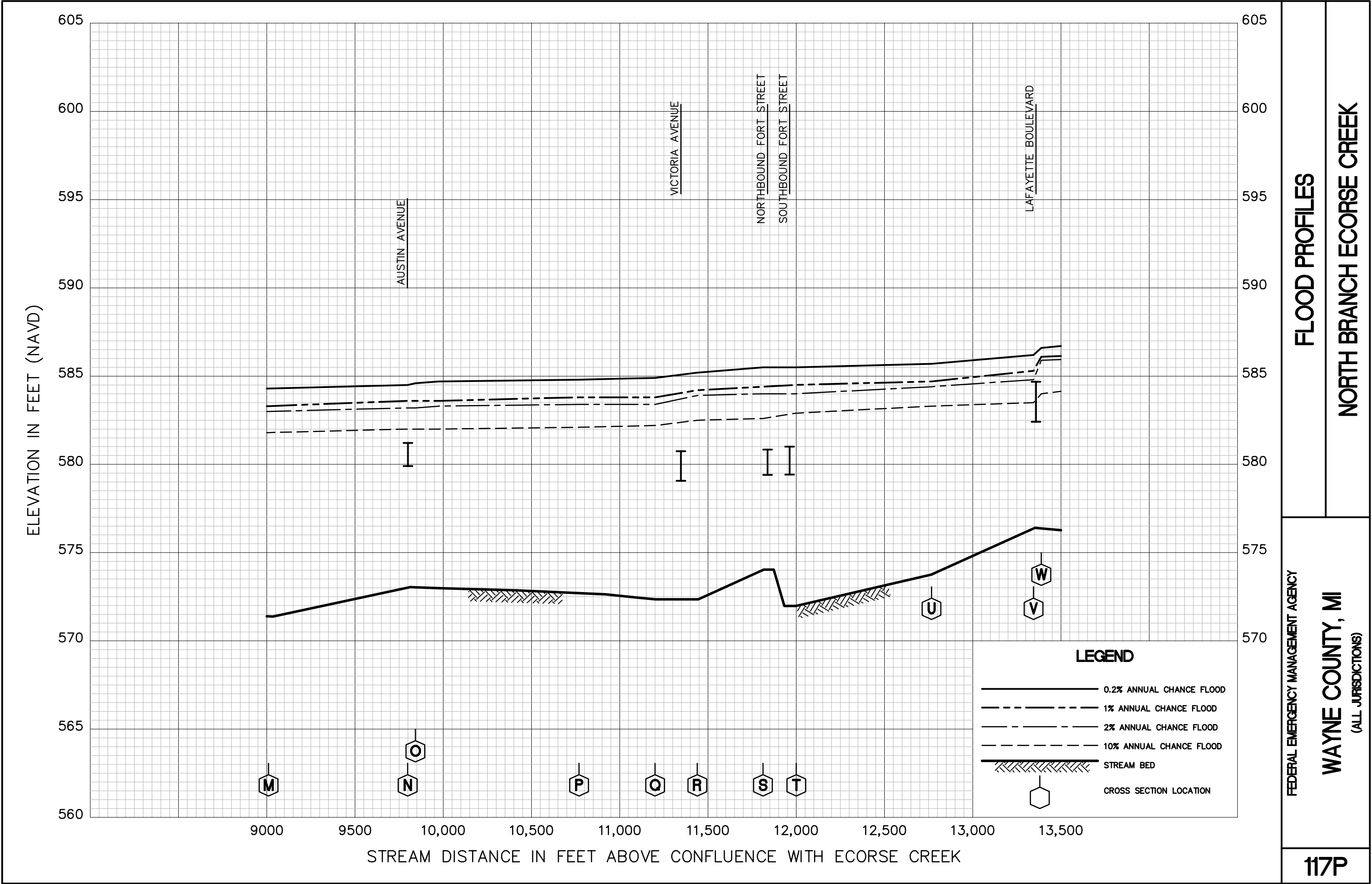


FLOOD PROFILES

NORTH BRANCH ECORSE CREEK

FEDERAL EMERGENCY MANAGEMENT AGENCY

WAYNE COUNTY, MI
(ALL JURISDICTIONS)

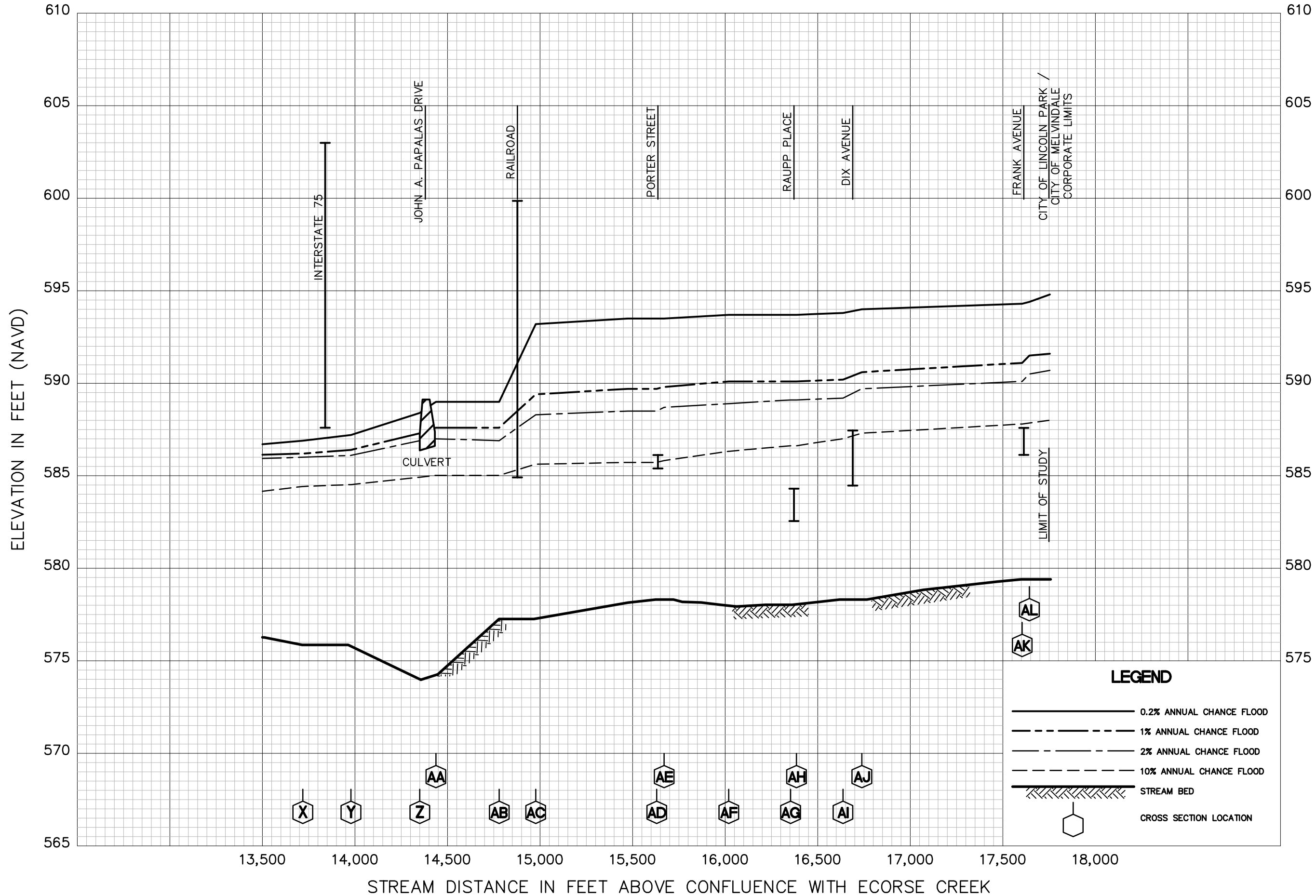


FLOOD PROFILES

NORTH BRANCH ECORSE CREEK

FEDERAL EMERGENCY MANAGEMENT AGENCY

WAYNE COUNTY, MI
(ALL JURISDICTIONS)

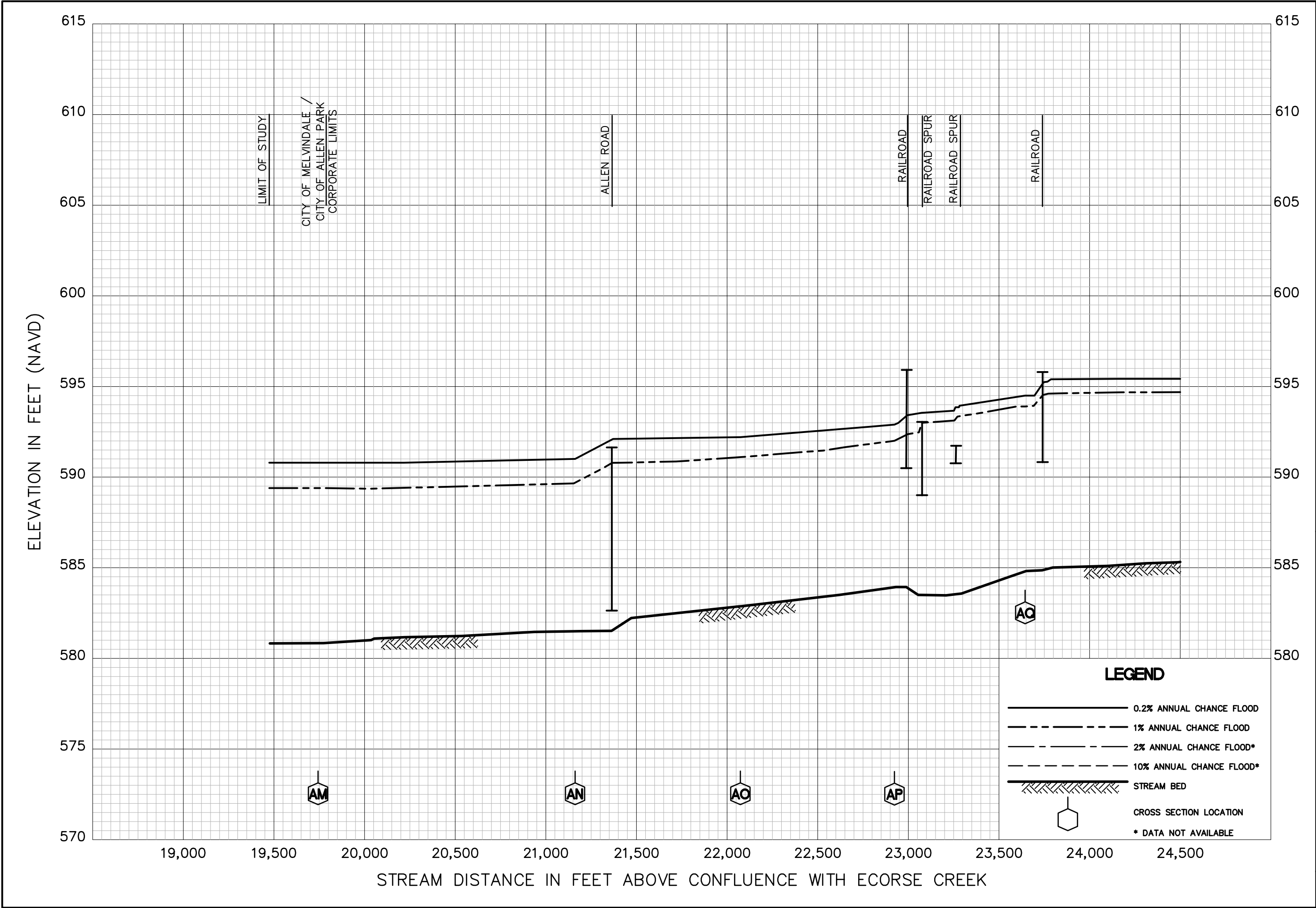


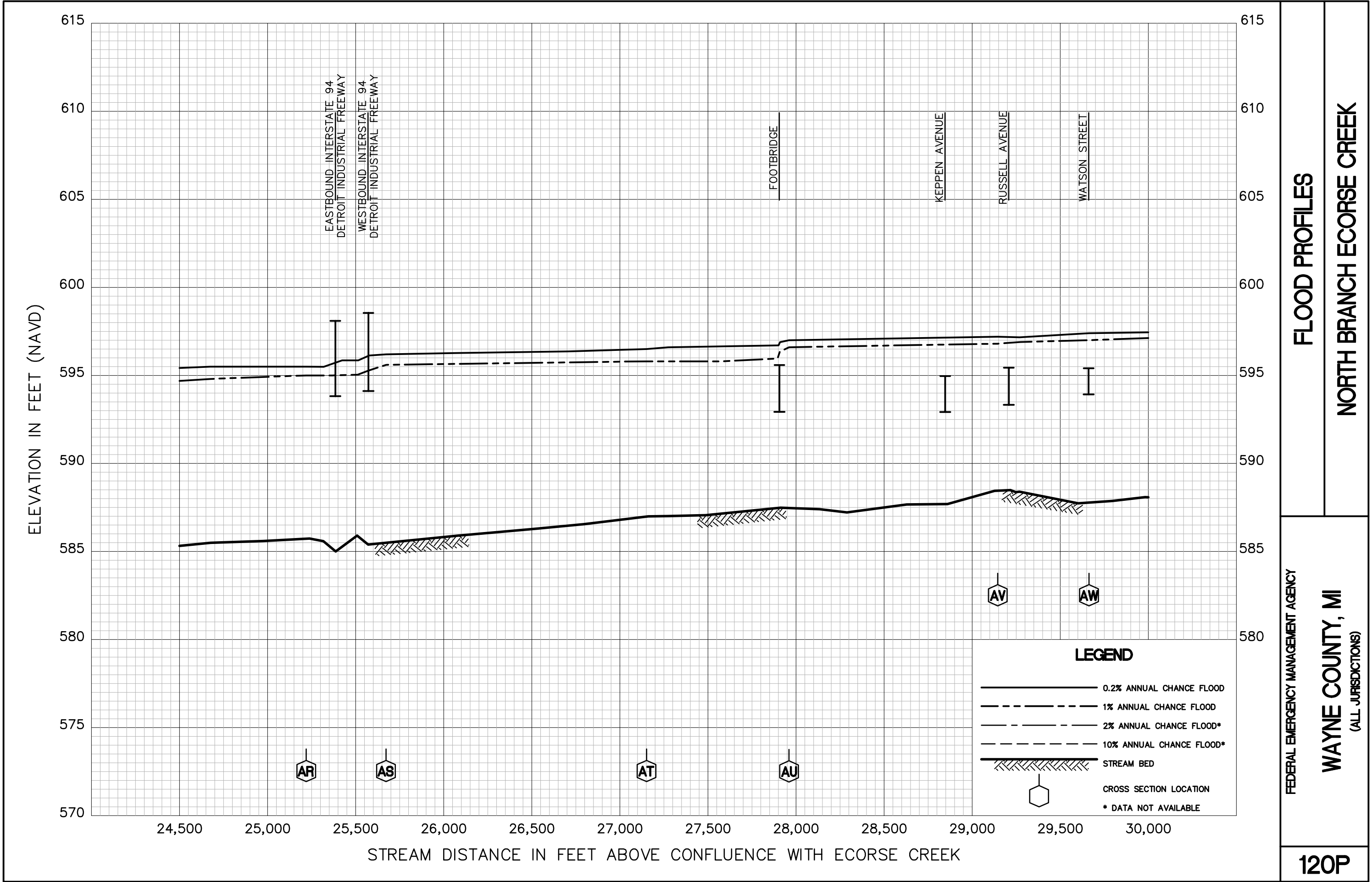
FLOOD PROFILES

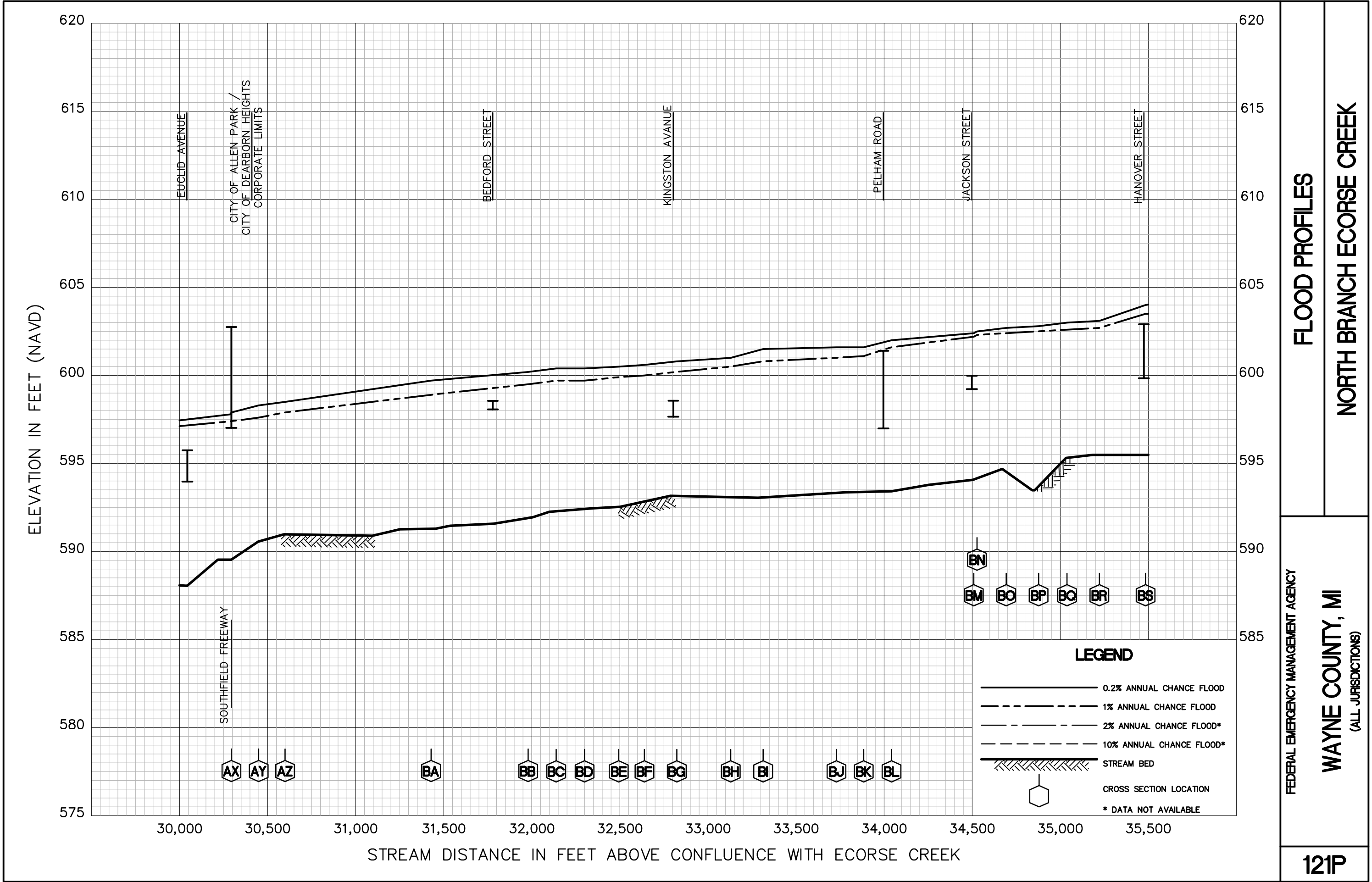
NORTH BRANCH ECORSE CREEK

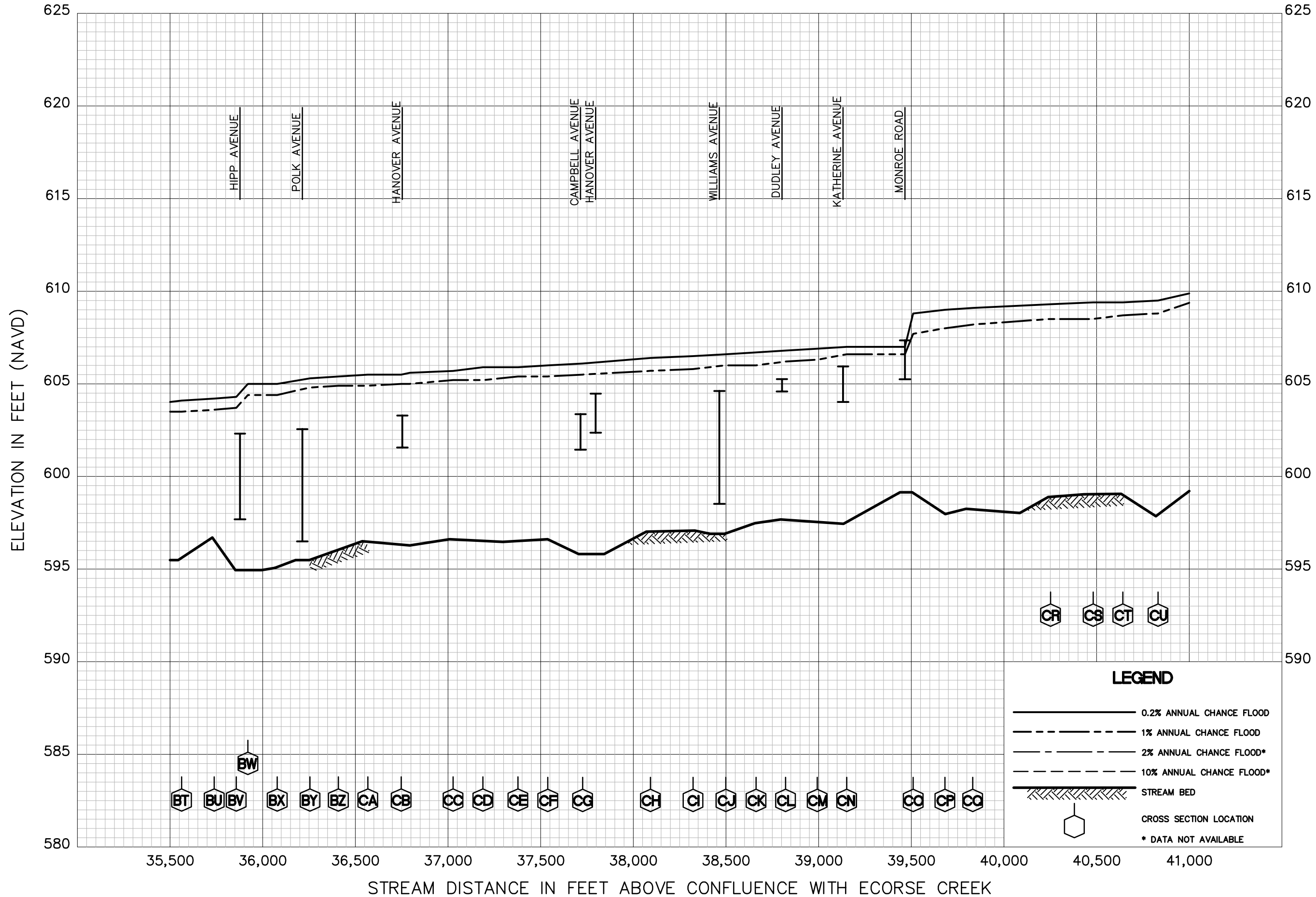
FEDERAL EMERGENCY MANAGEMENT AGENCY

WAYNE COUNTY, MI
(ALL JURISDICTIONS)







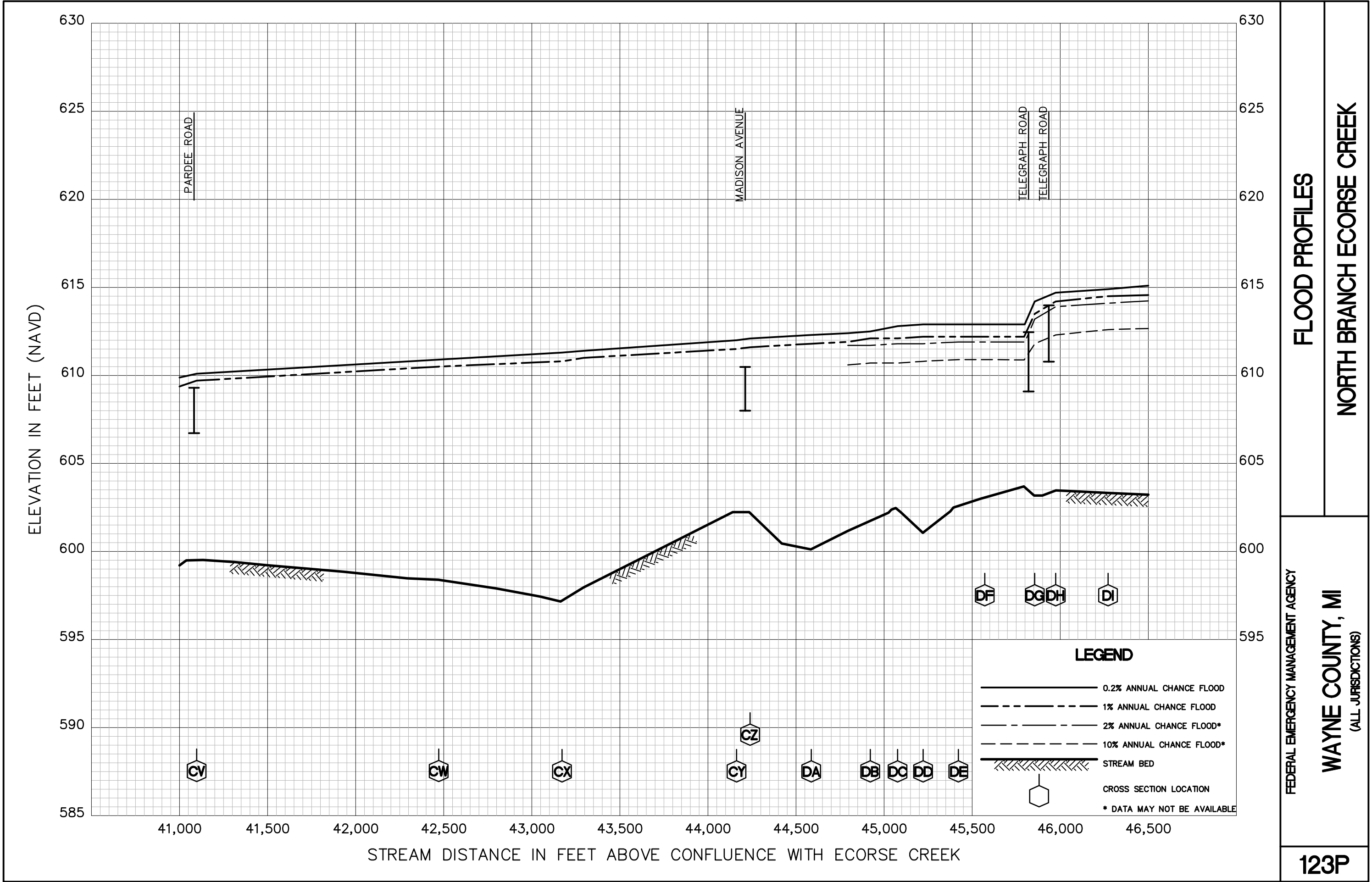


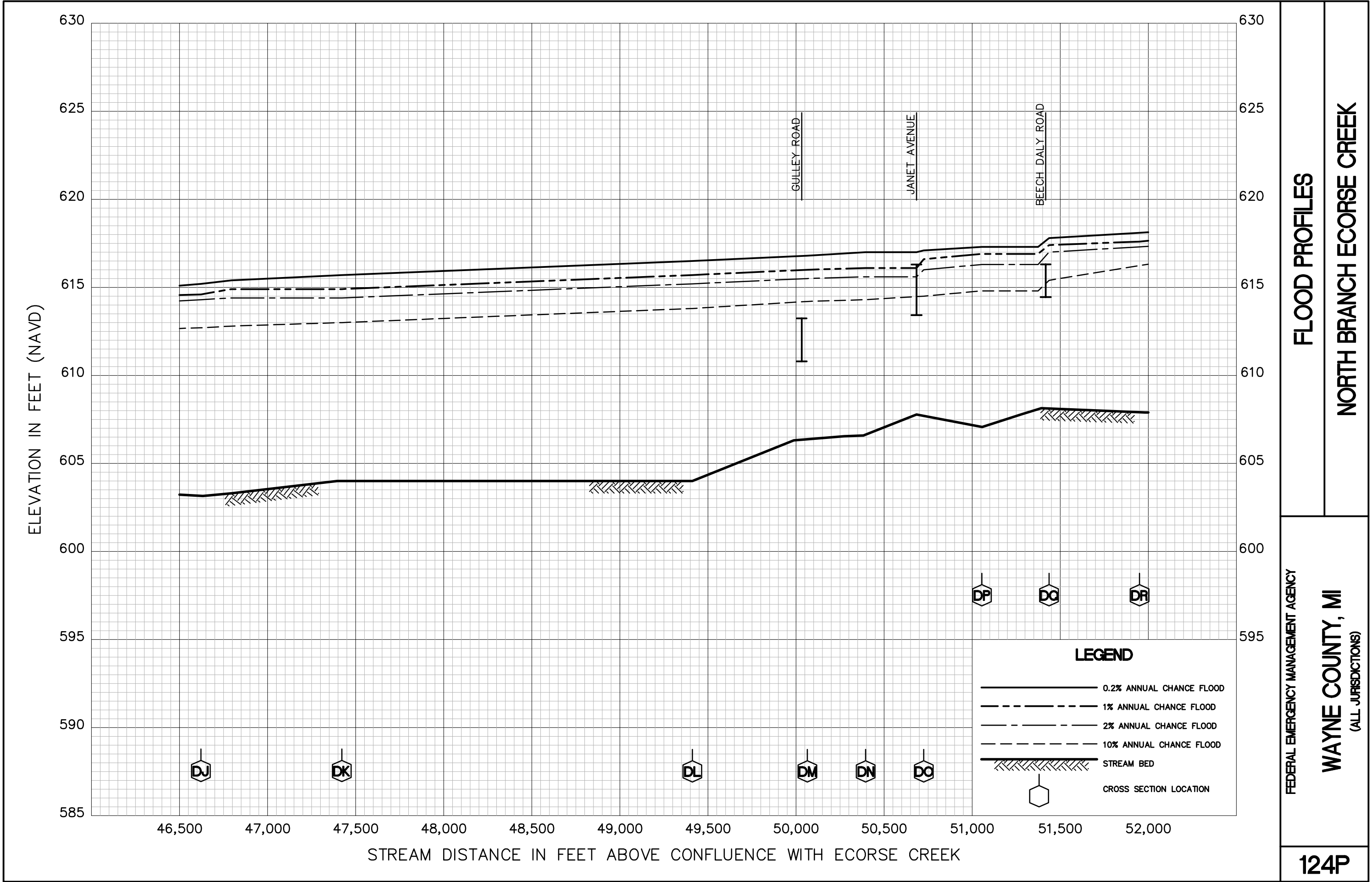
FLOOD PROFILES

NORTH BRANCH ECORSE CREEK

FEDERAL EMERGENCY MANAGEMENT AGENCY

WAYNE COUNTY, MI
(ALL JURISDICTIONS)



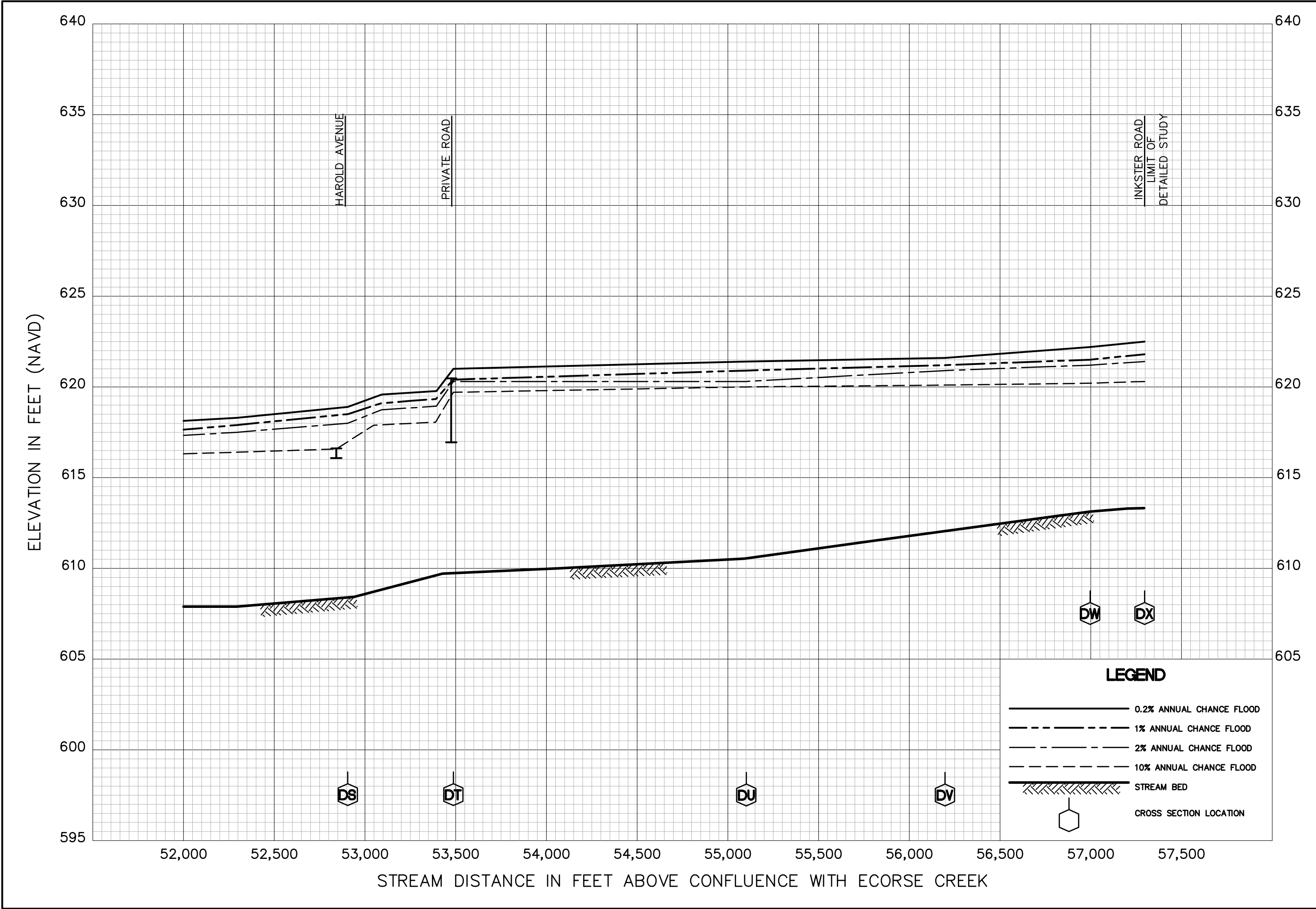


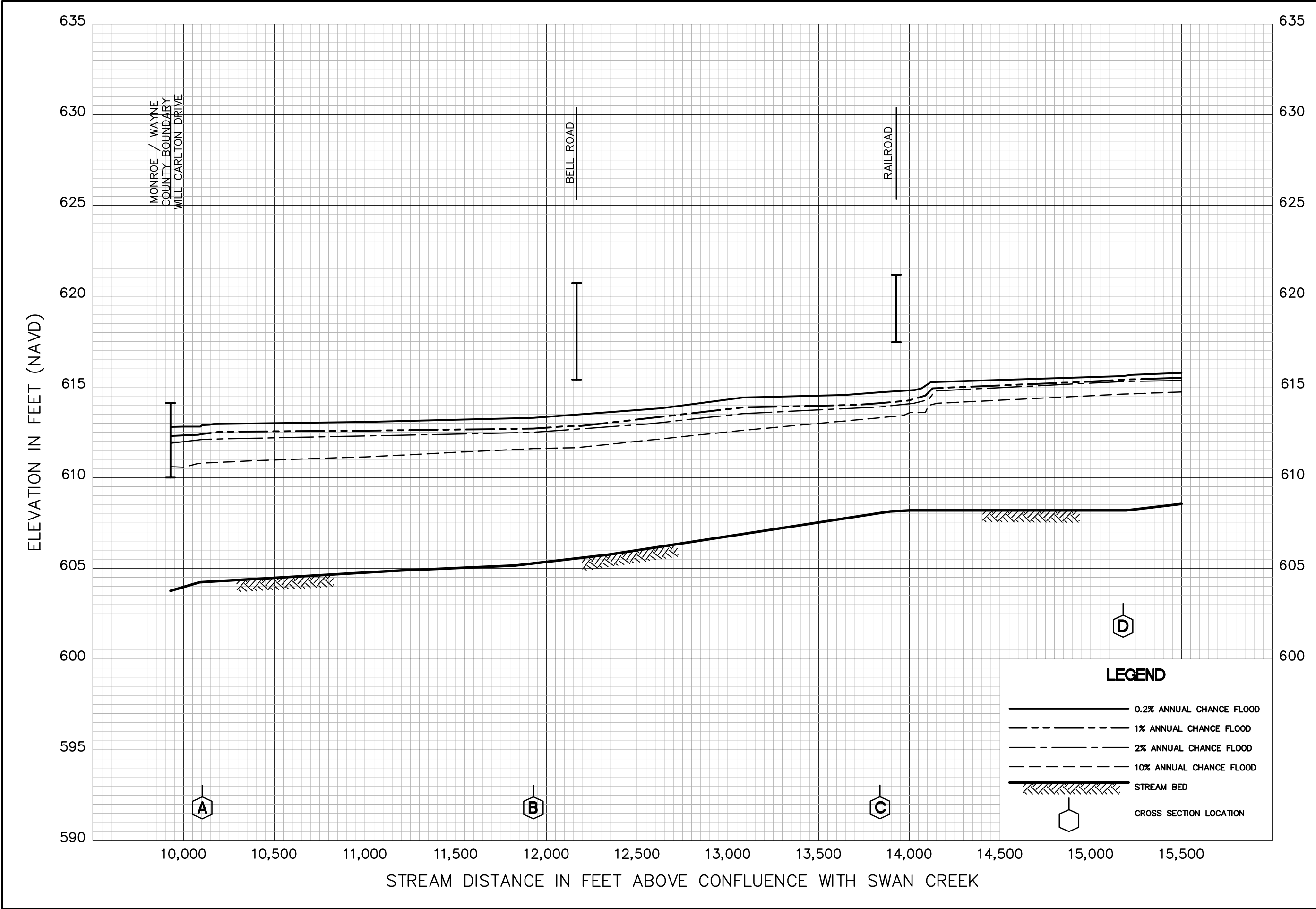
FLOOD PROFILES

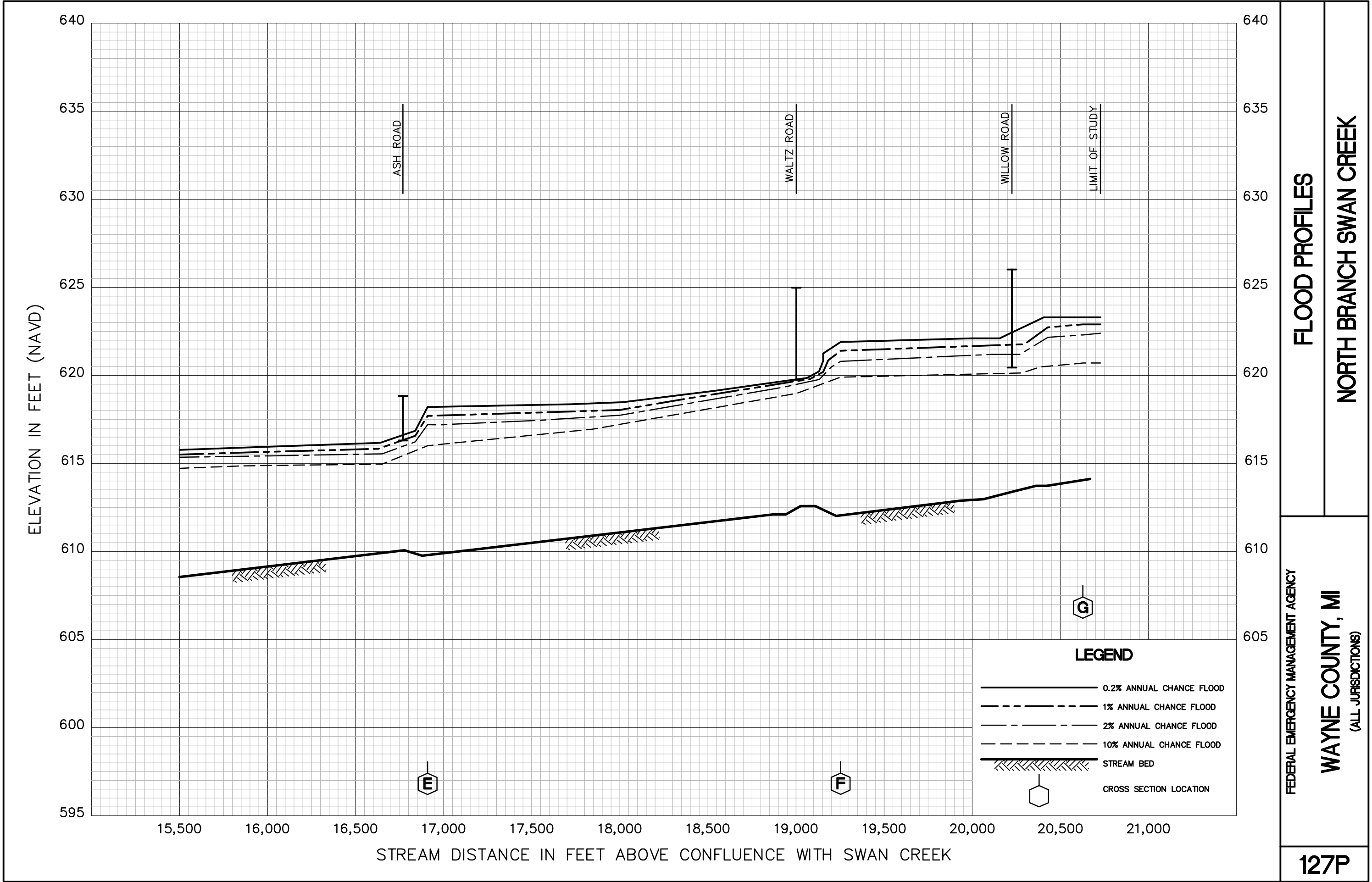
NORTH BRANCH ECORSE CREEK

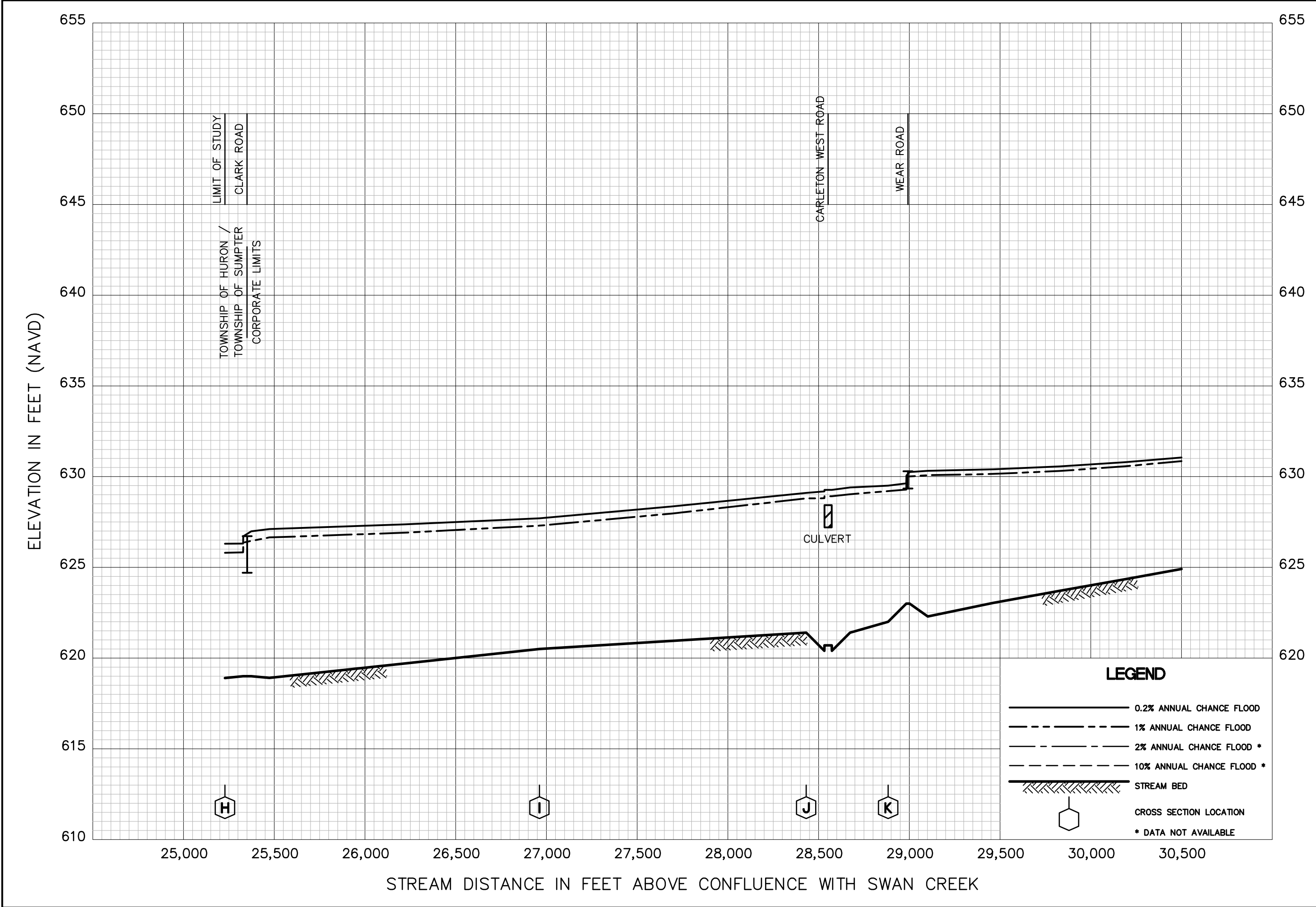
FEDERAL EMERGENCY MANAGEMENT AGENCY

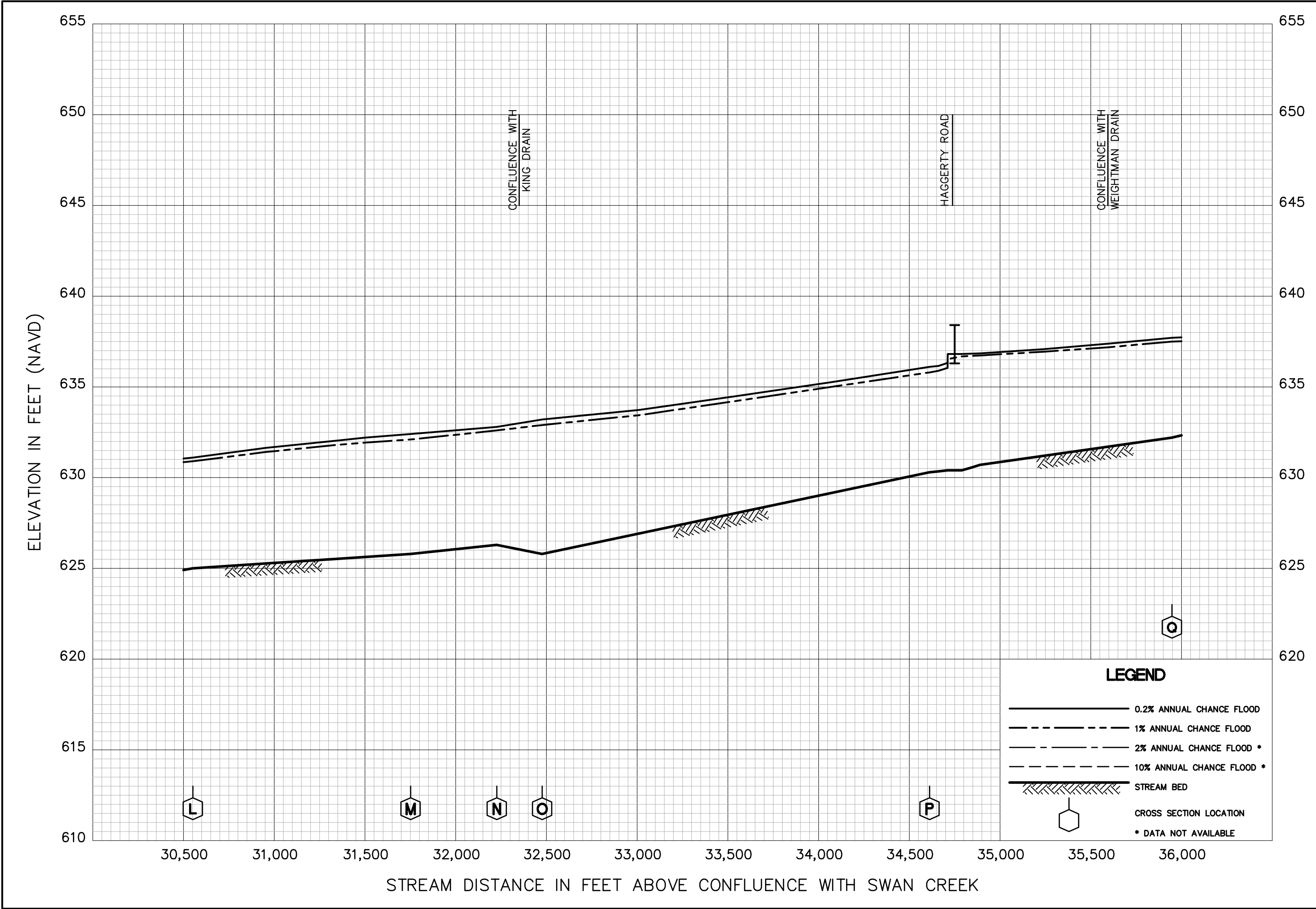
WAYNE COUNTY, MI
(ALL JURISDICTIONS)

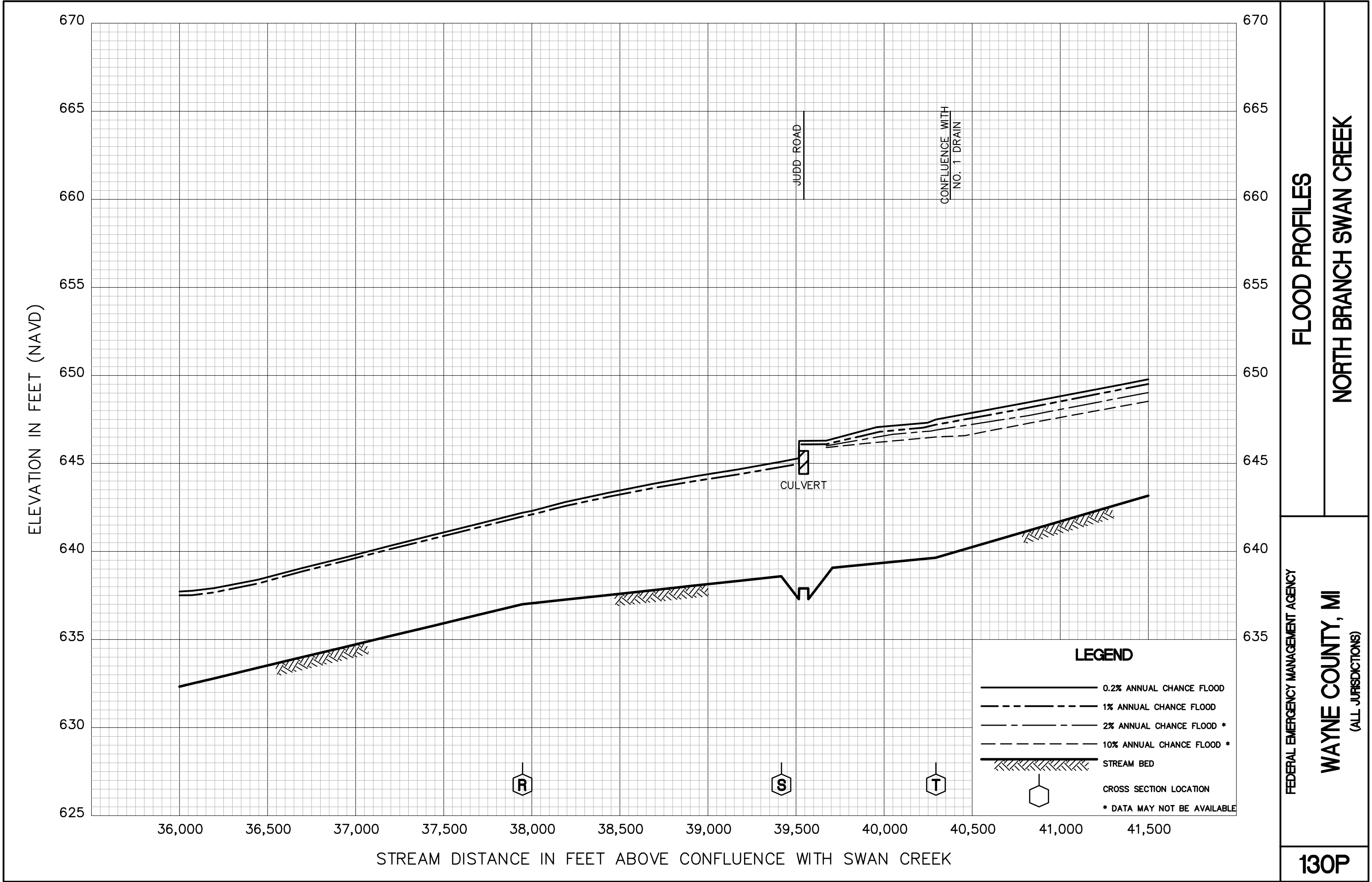


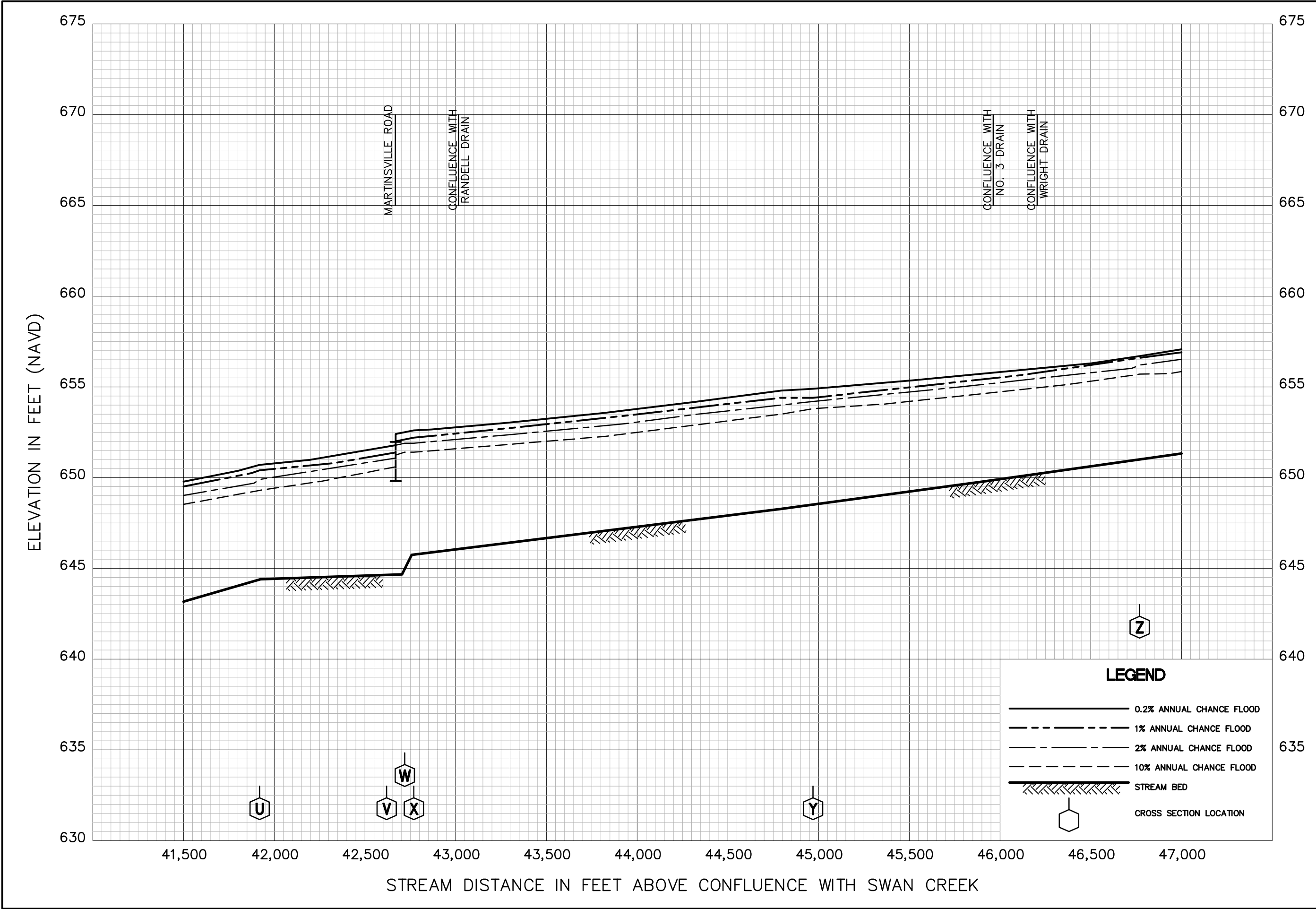










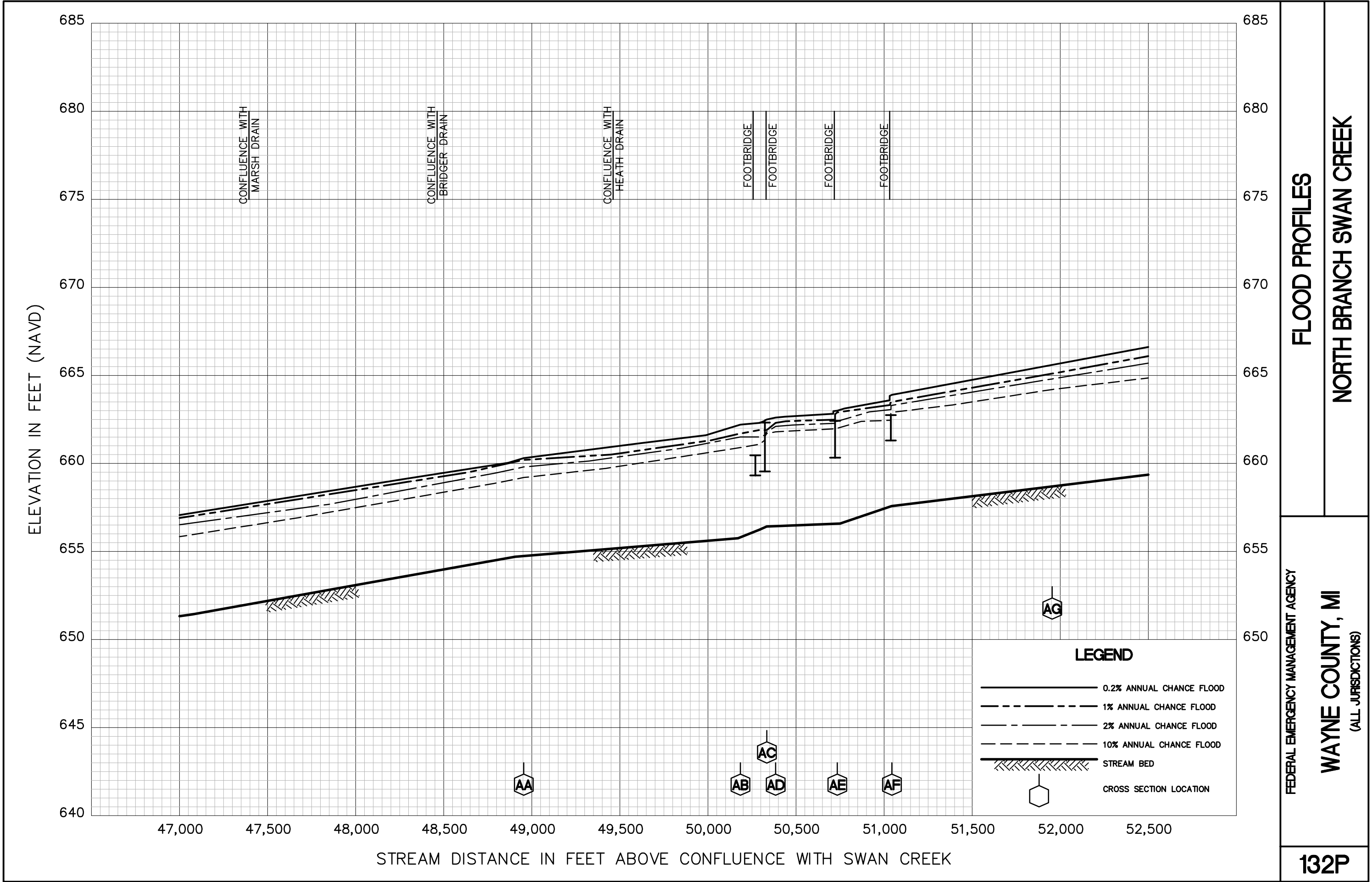


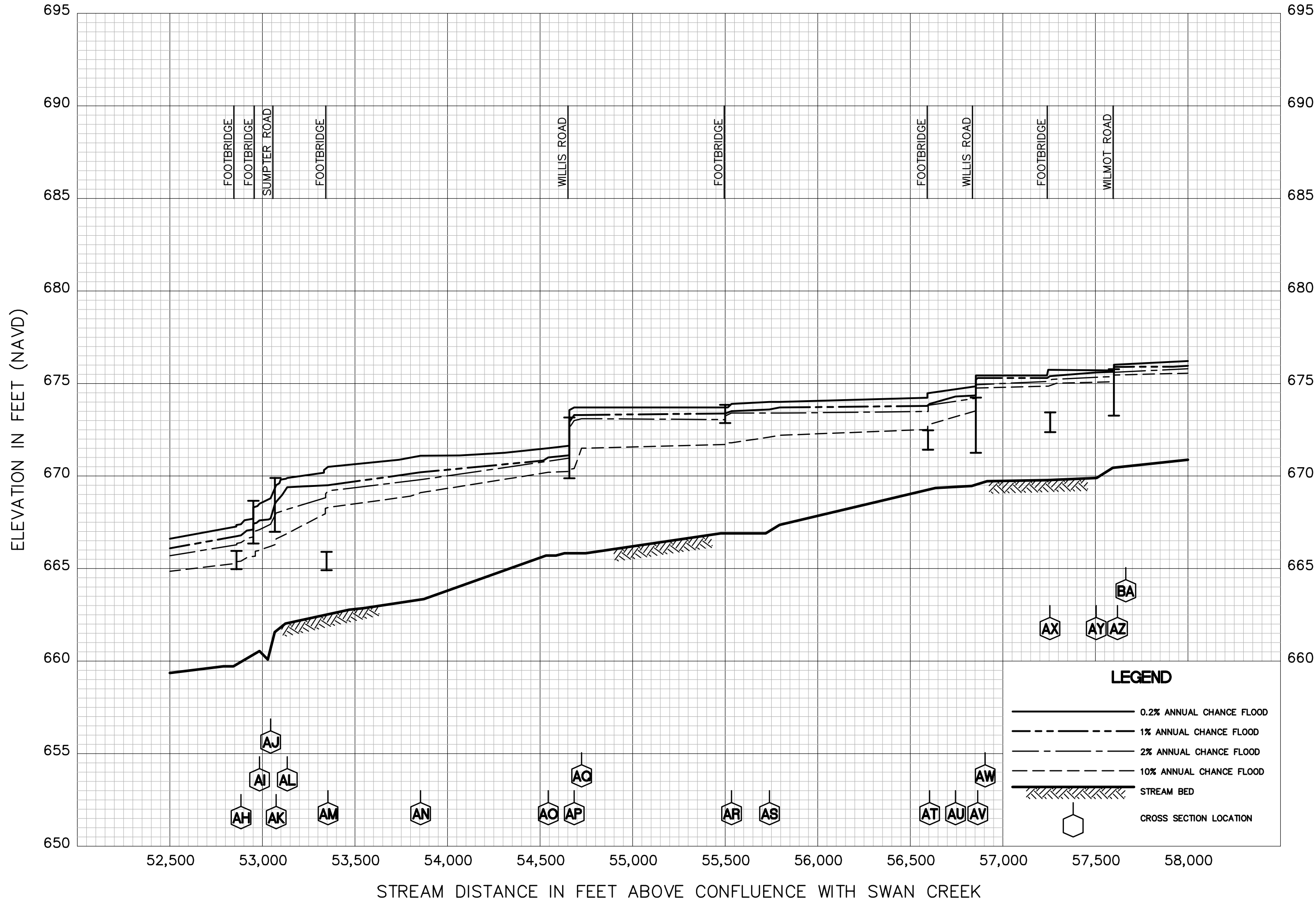
FLOOD PROFILES

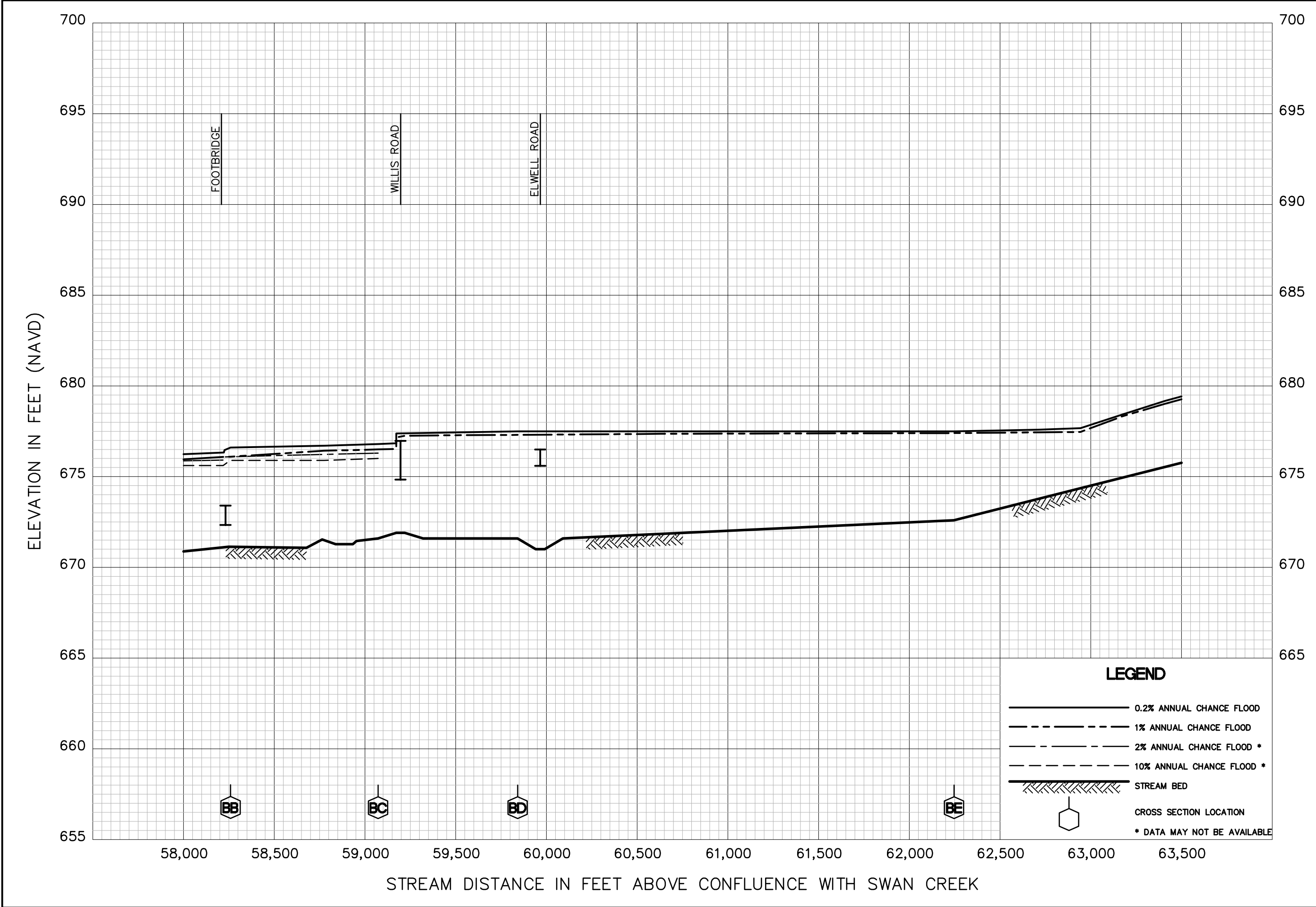
NORTH BRANCH SWAN CREEK

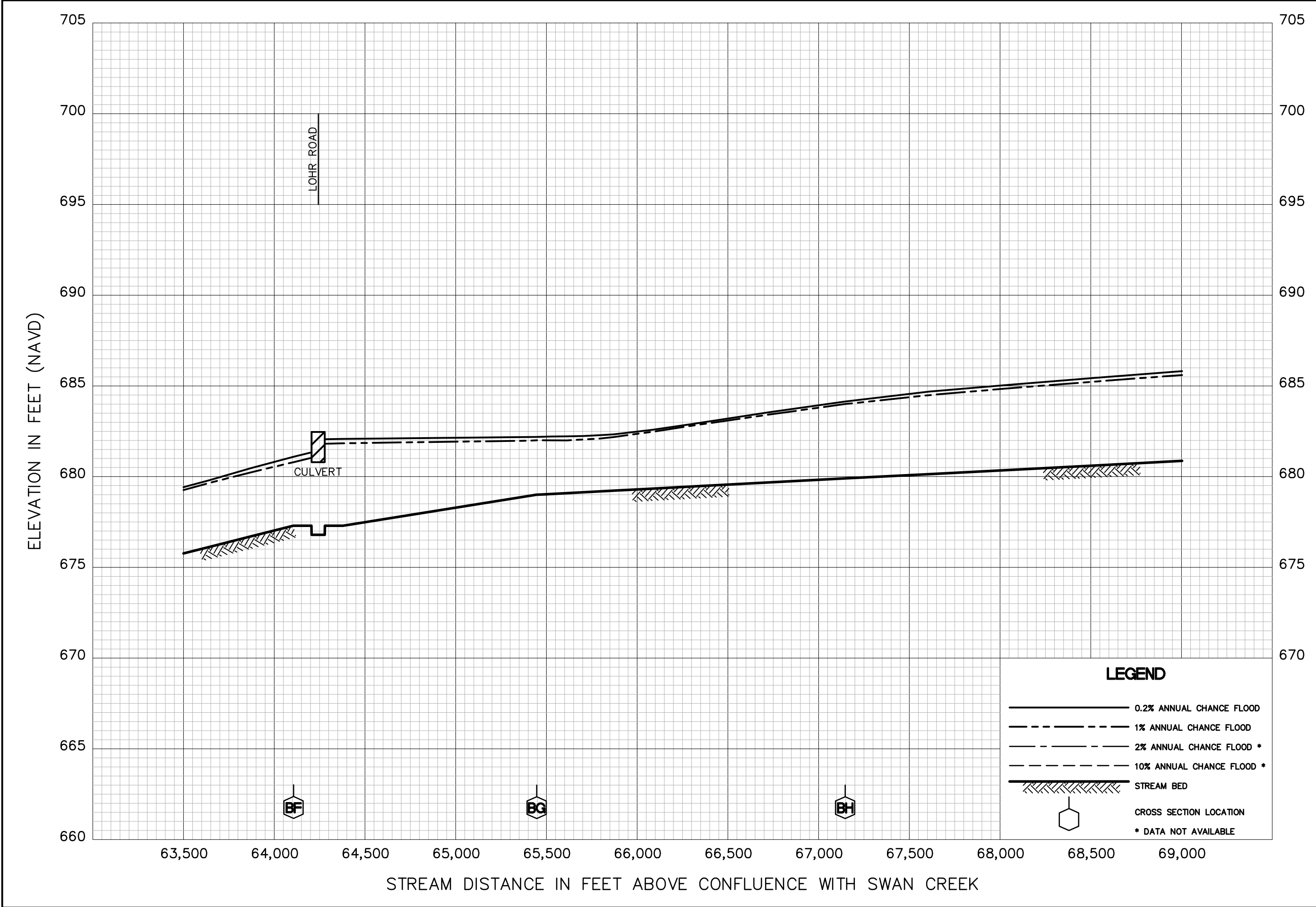
FEDERAL EMERGENCY MANAGEMENT AGENCY

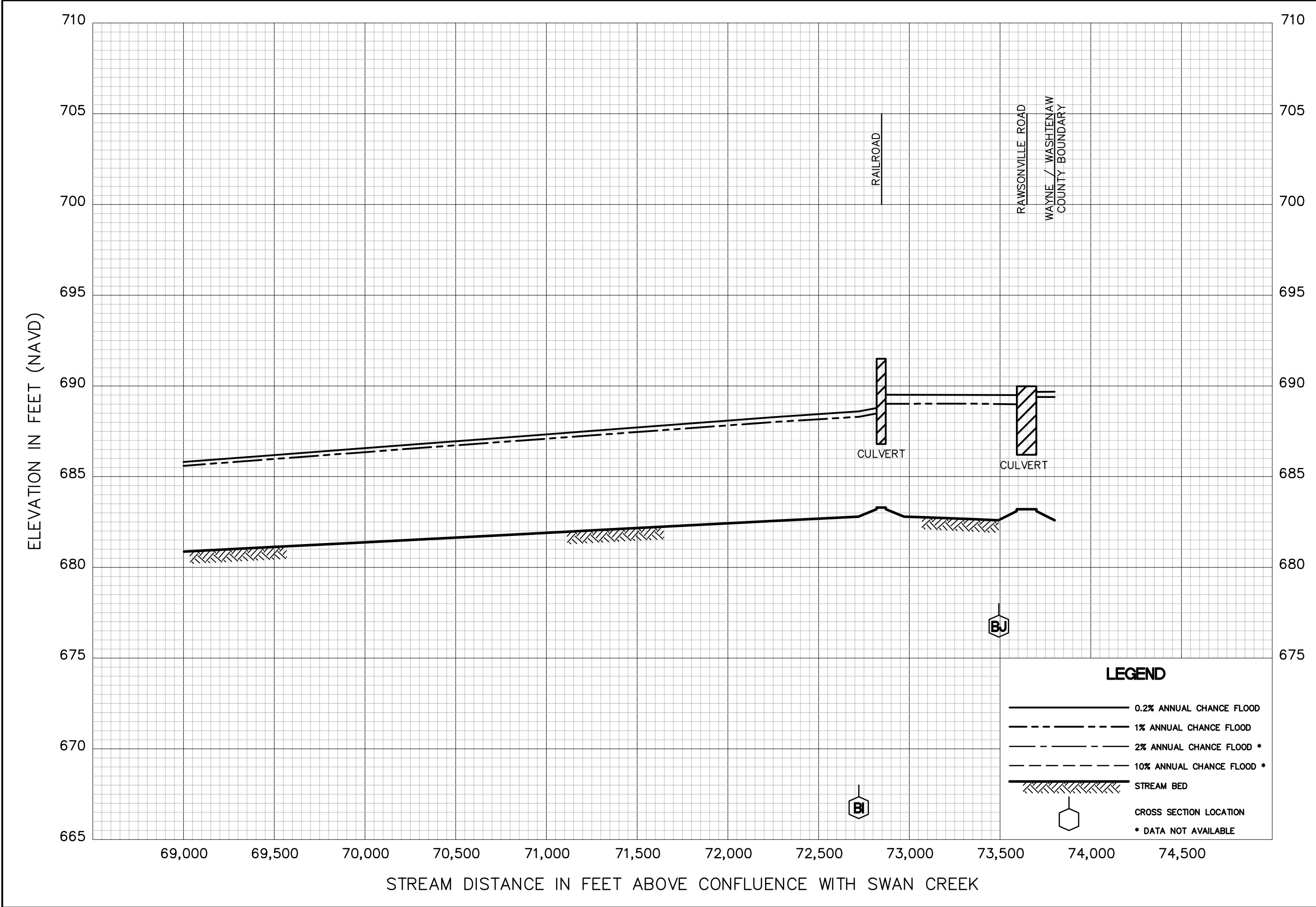
WAYNE COUNTY, MI
(ALL JURISDICTIONS)

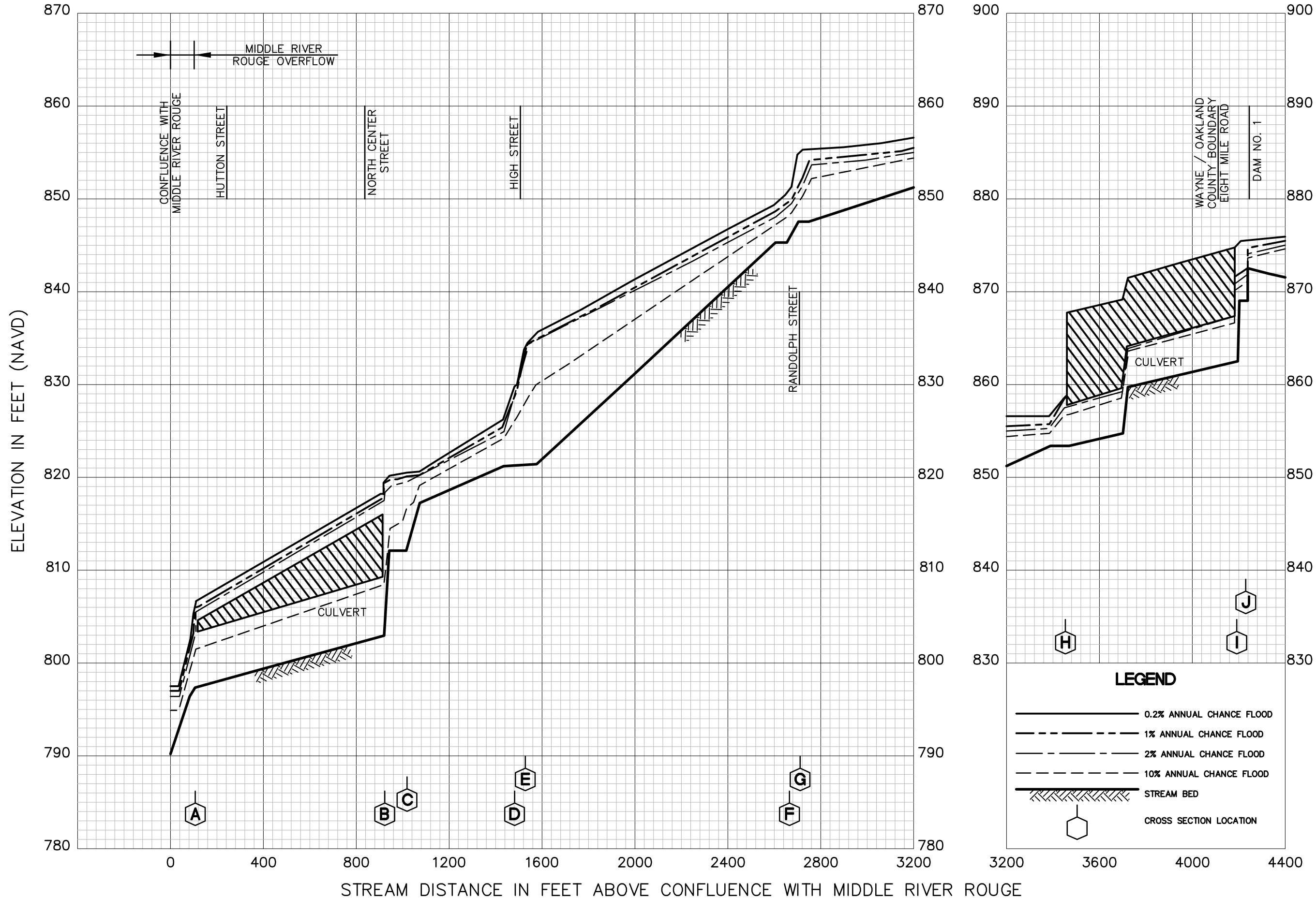










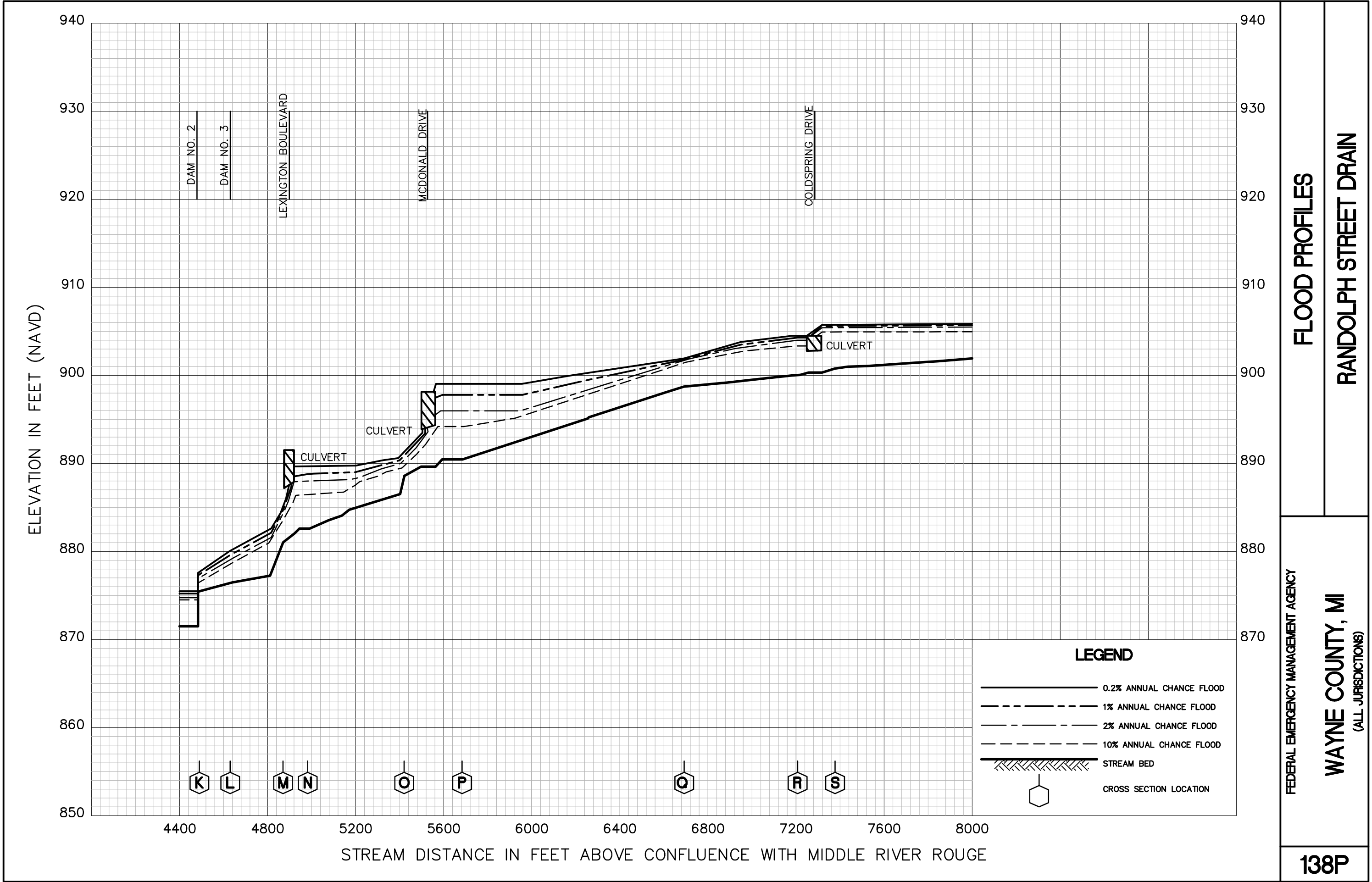


FLOOD PROFILES

RANDOLPH STREET DRAIN

FEDERAL EMERGENCY MANAGEMENT AGENCY

WAYNE COUNTY, MI
(ALL JURISDICTIONS)

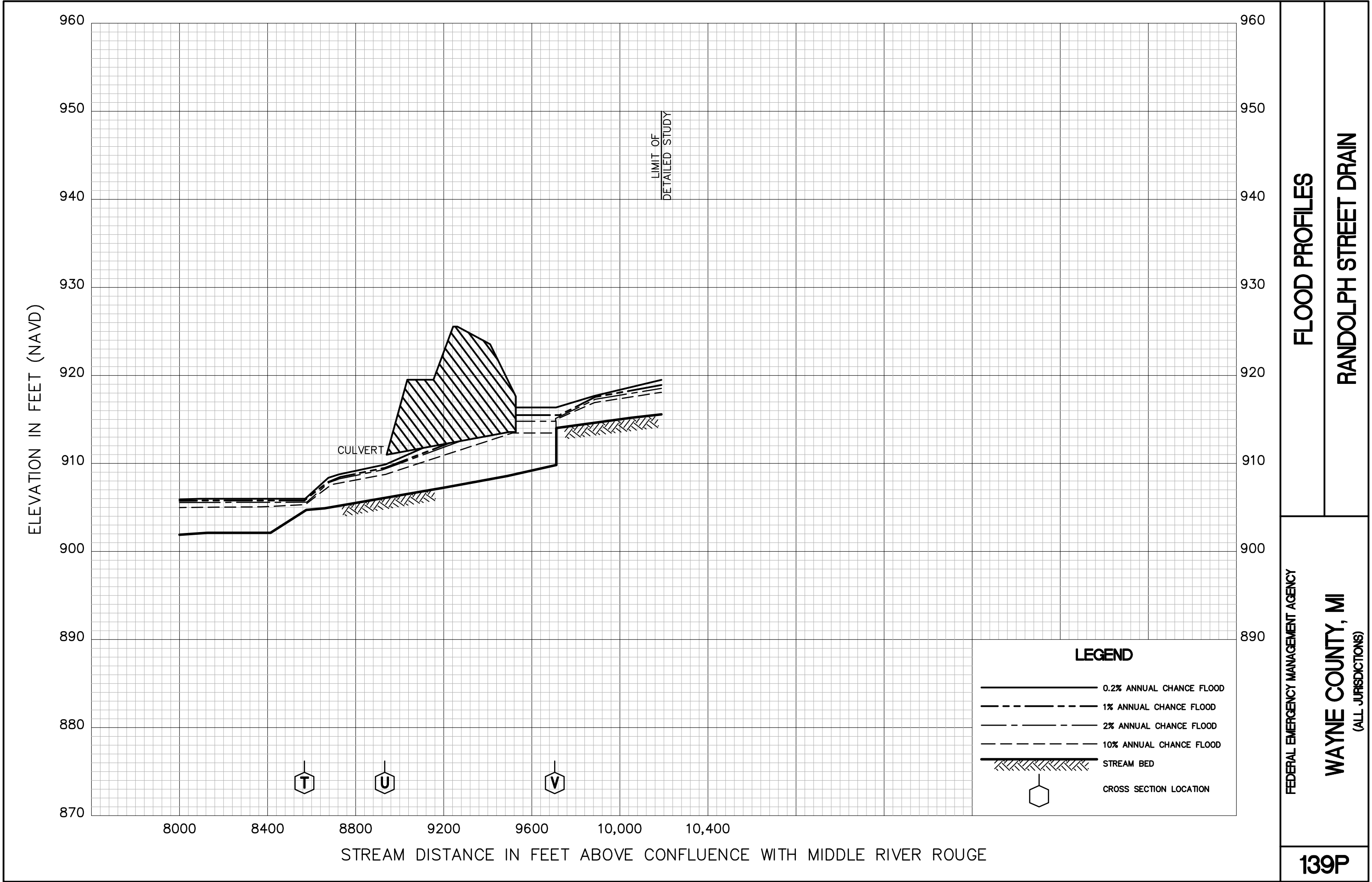


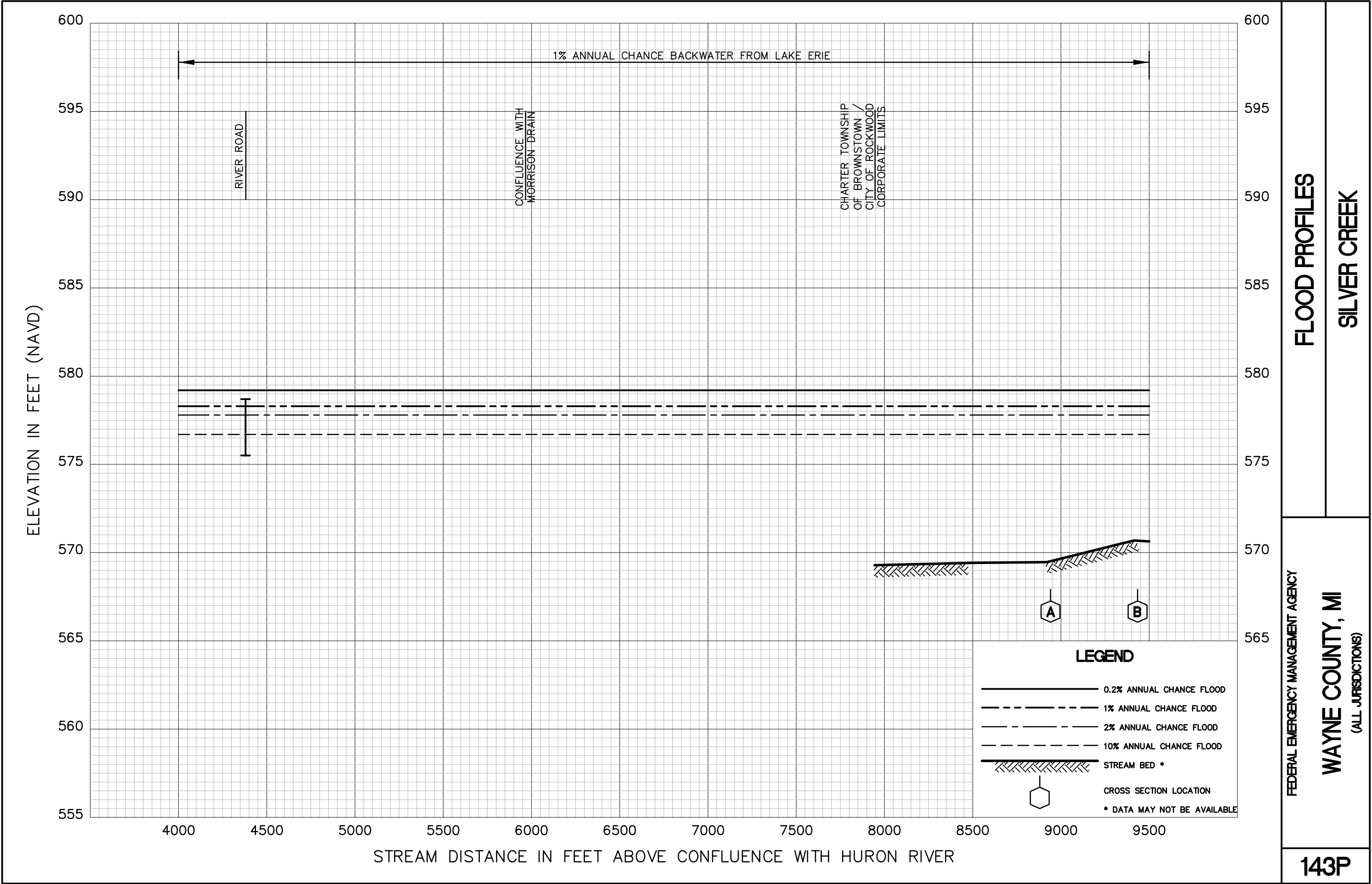
FLOOD PROFILES

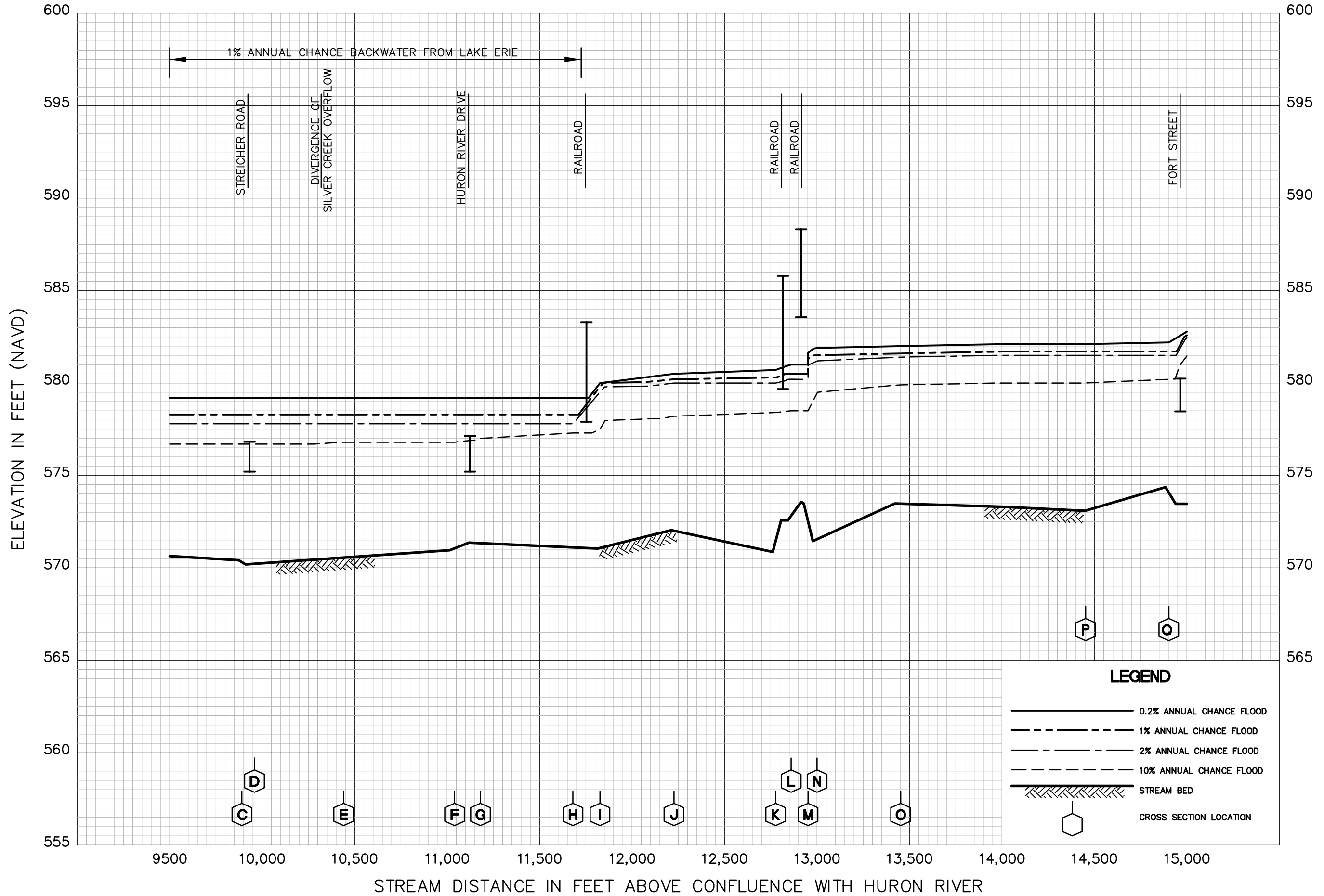
RANDOLPH STREET DRAIN

FEDERAL EMERGENCY MANAGEMENT AGENCY

WAYNE COUNTY, MI
(ALL JURISDICTIONS)





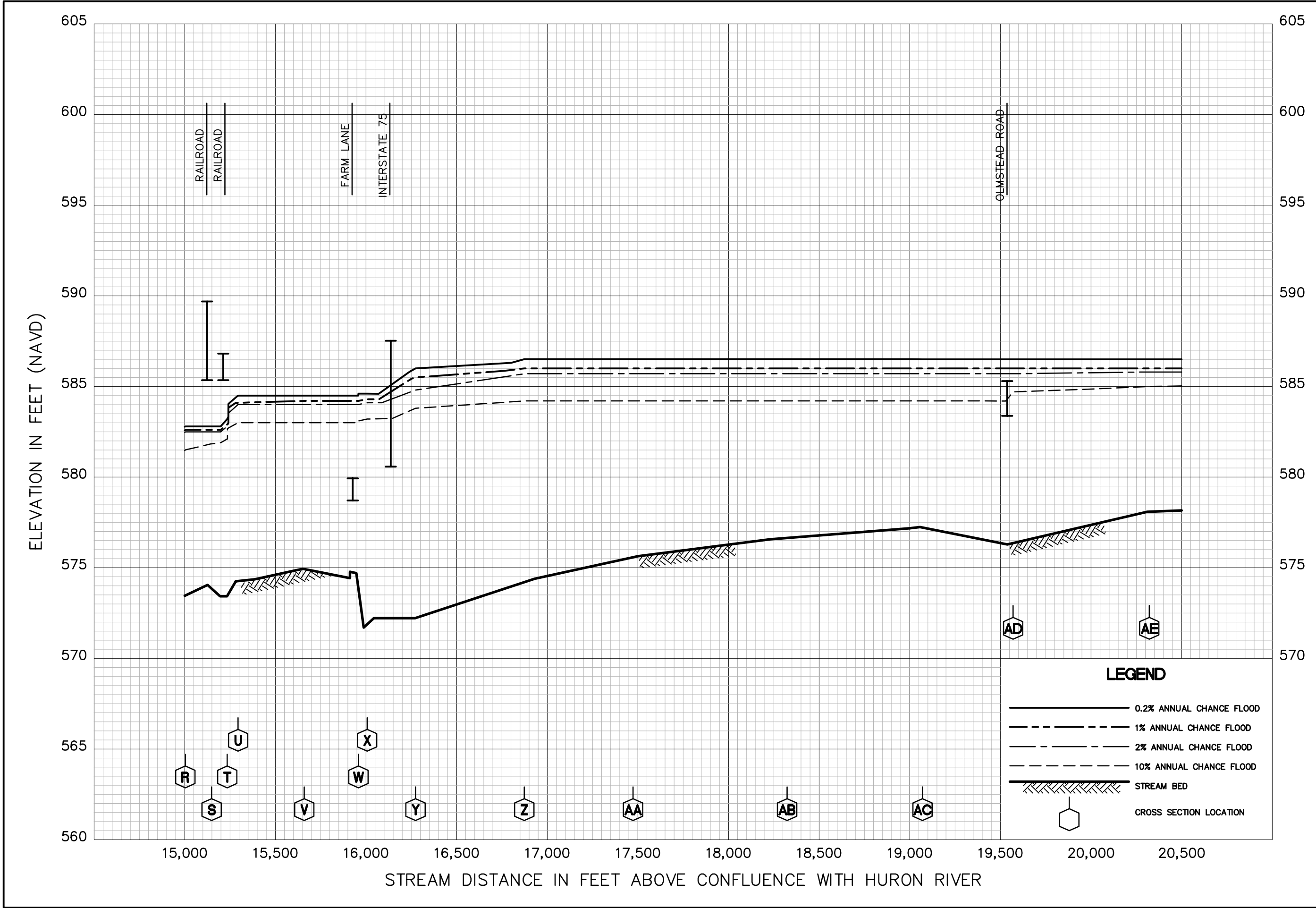


FLOOD PROFILES

SILVER CREEK

FEDERAL EMERGENCY MANAGEMENT AGENCY

WAYNE COUNTY, MI
(ALL JURISDICTIONS)

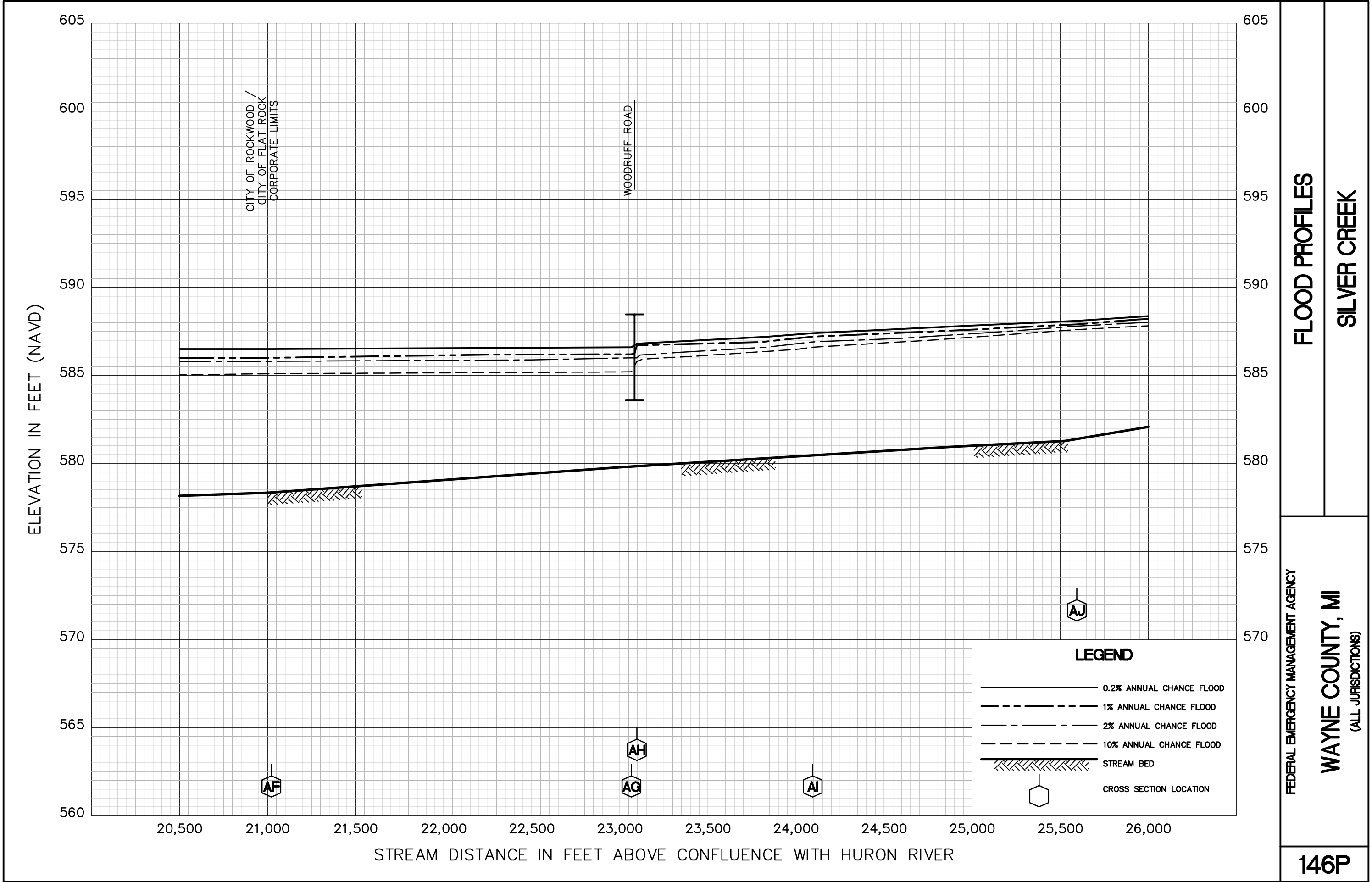


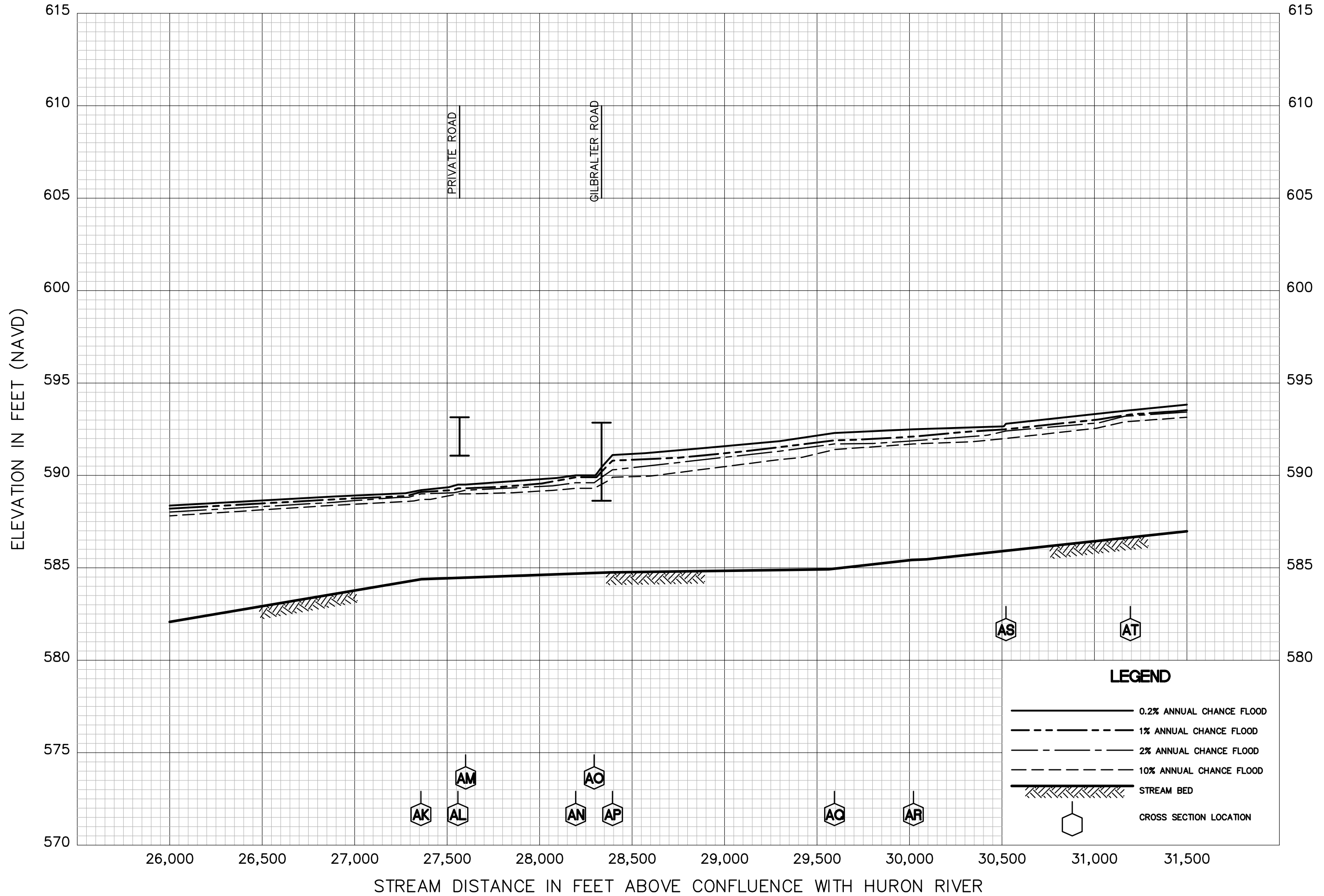
FLOOD PROFILES

SILVER CREEK

FEDERAL EMERGENCY MANAGEMENT AGENCY

WAYNE COUNTY, MI
(ALL JURISDICTIONS)



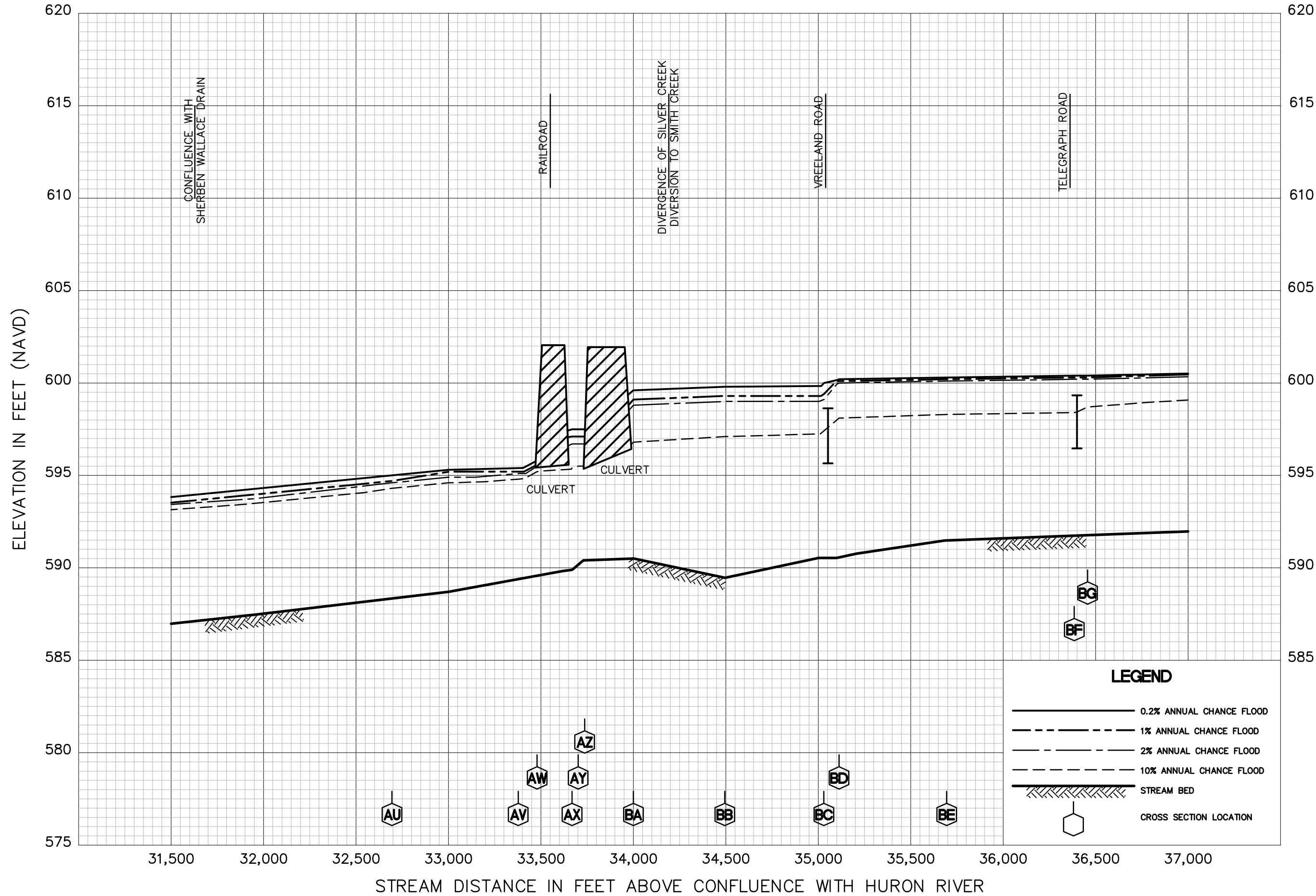


FLOOD PROFILES

SILVER CREEK

FEDERAL EMERGENCY MANAGEMENT AGENCY

WAYNE COUNTY, MI
(ALL JURISDICTIONS)

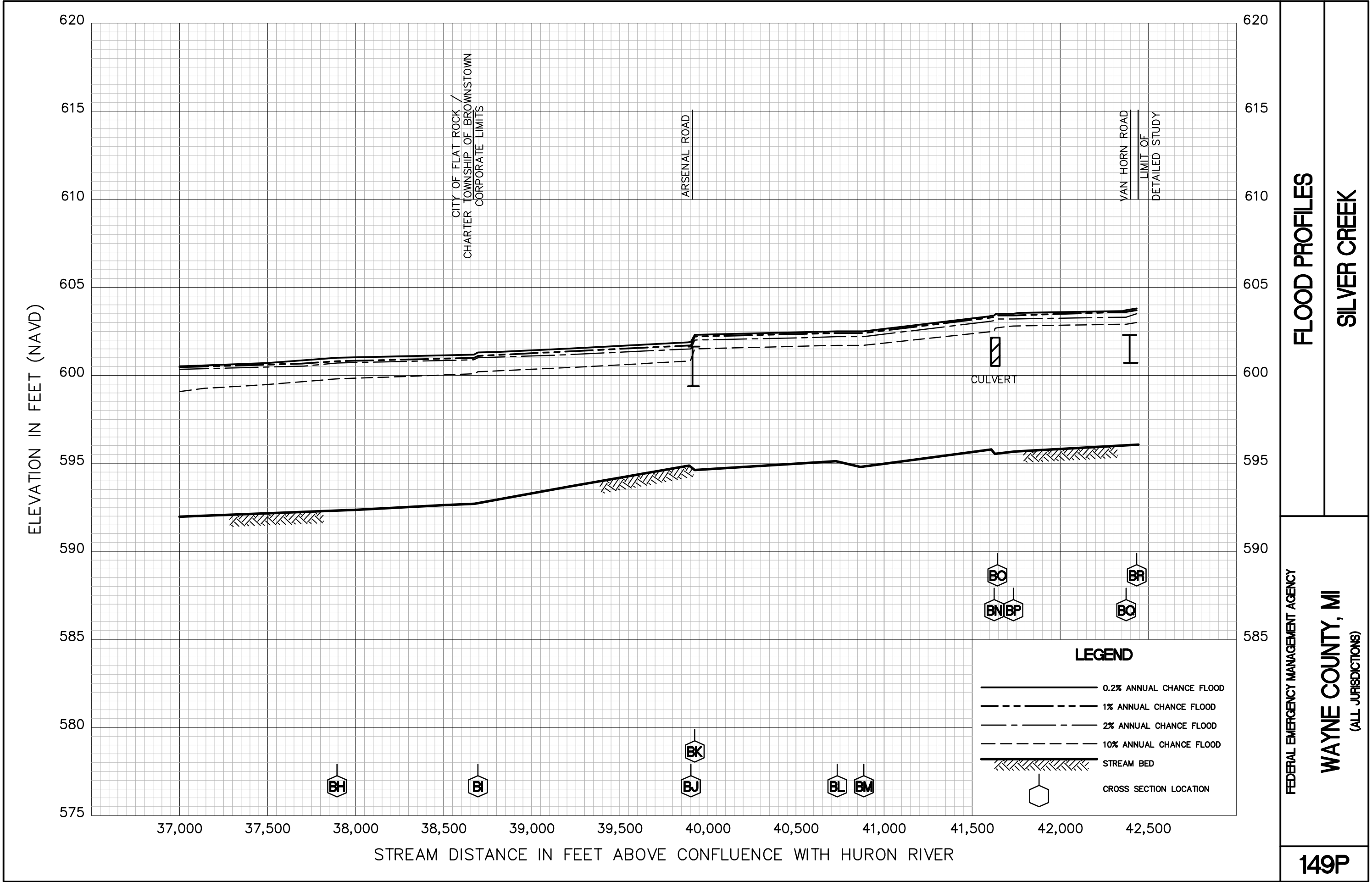


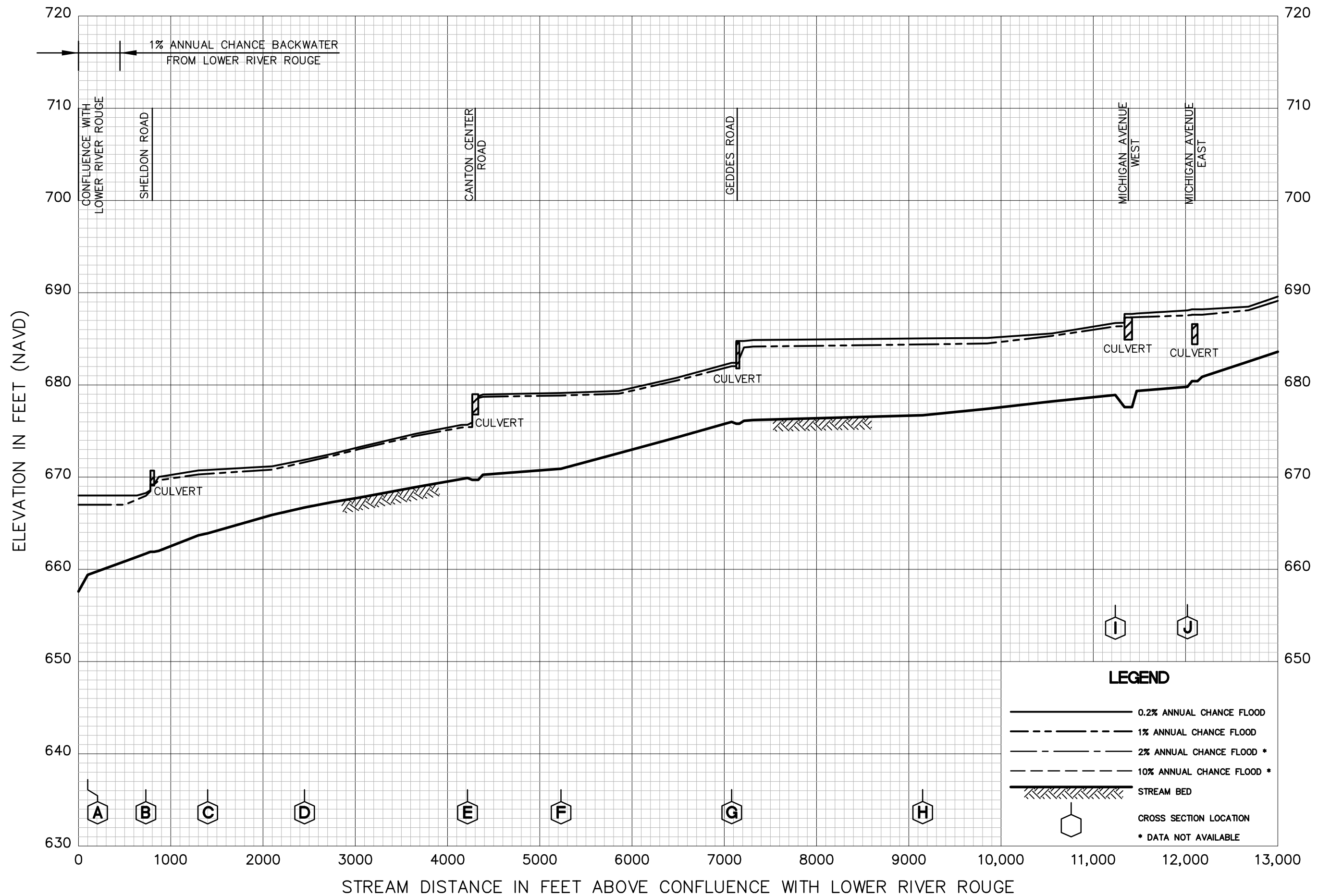
FLOOD PROFILES

SILVER CREEK

FEDERAL EMERGENCY MANAGEMENT AGENCY

WAYNE COUNTY, MI
(ALL JURISDICTIONS)





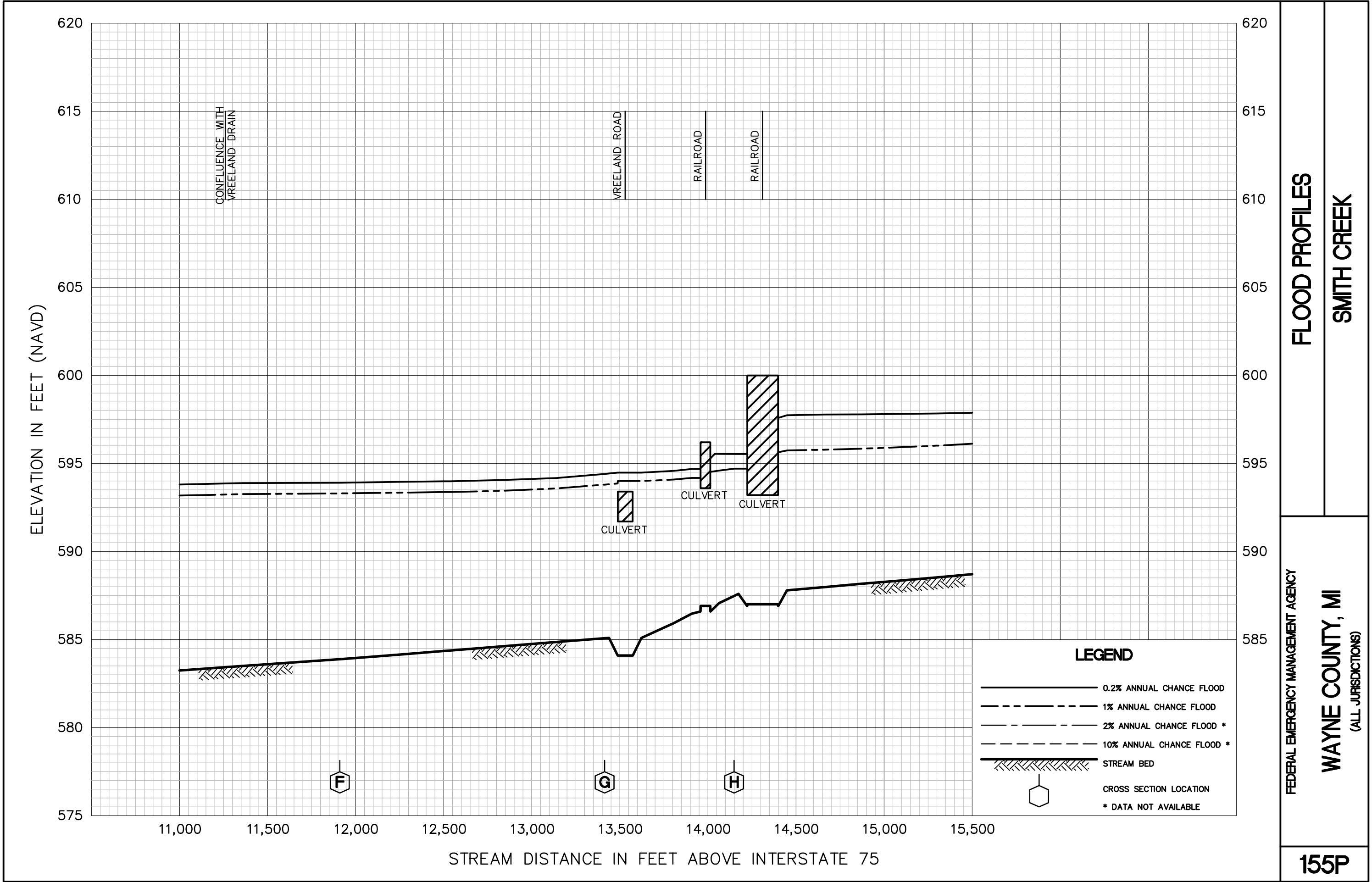
FLOOD PROFILES

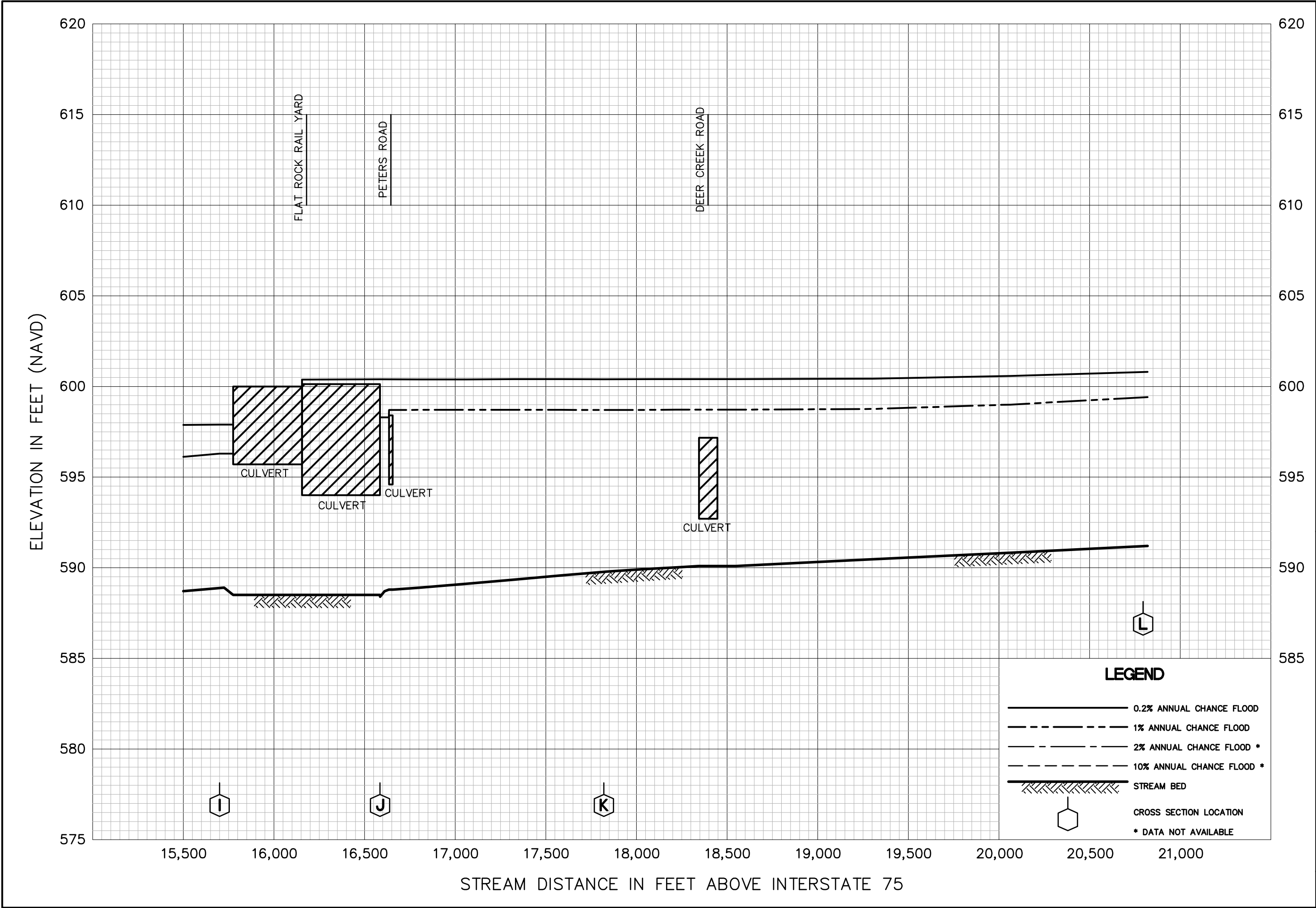
SINES DRAIN

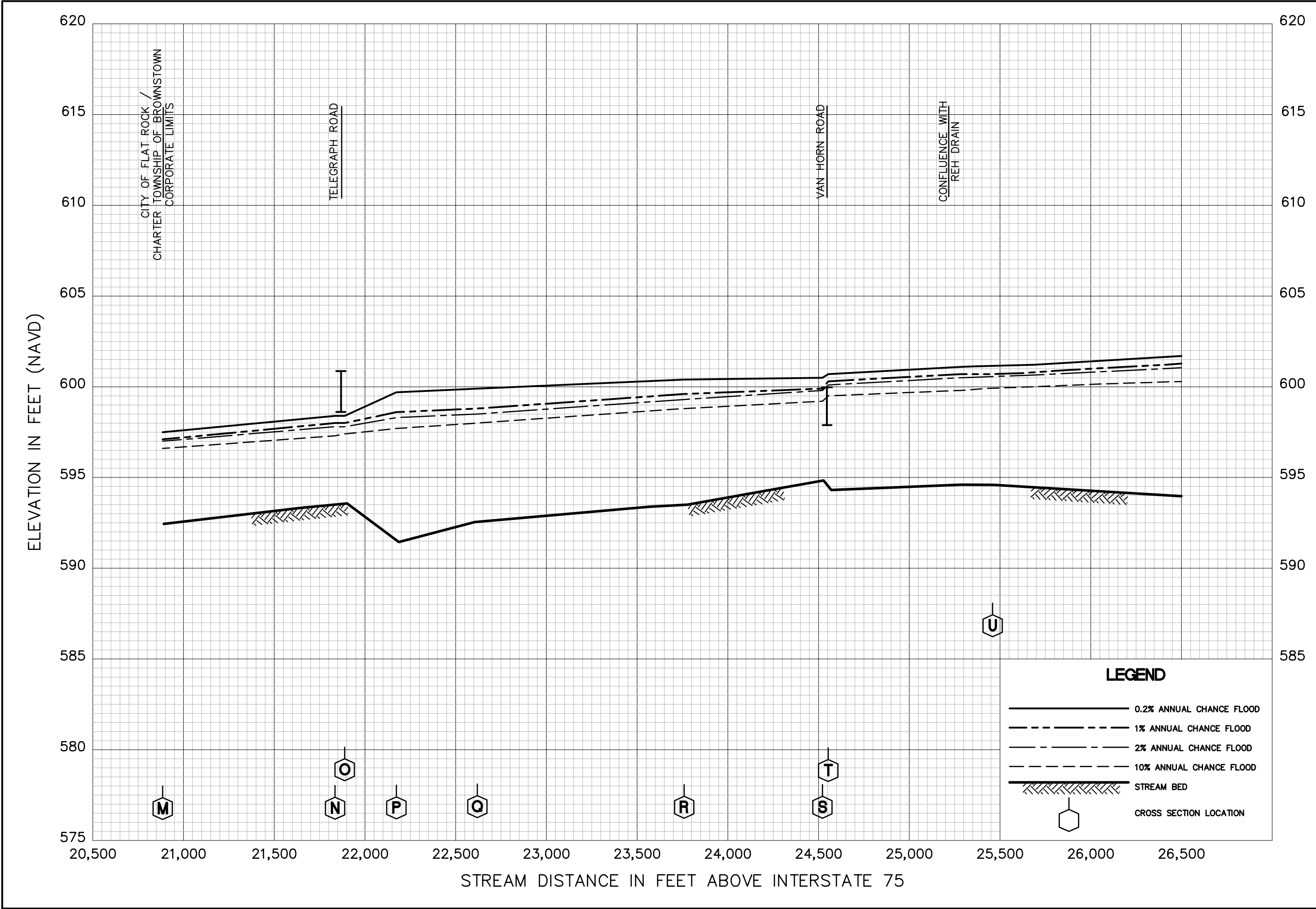
FEDERAL EMERGENCY MANAGEMENT AGENCY

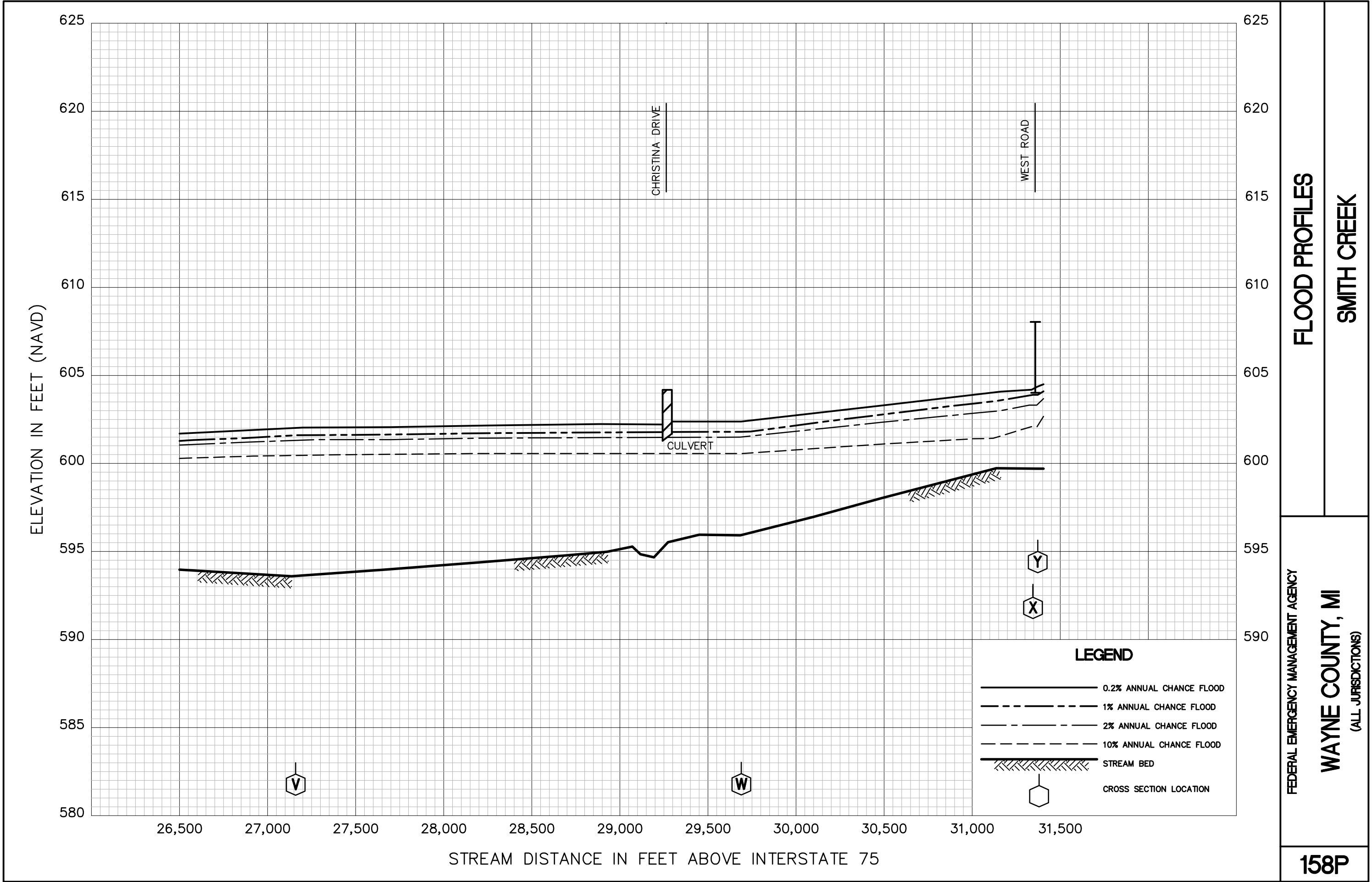
WAYNE COUNTY, MI
(ALL JURISDICTIONS)

151P







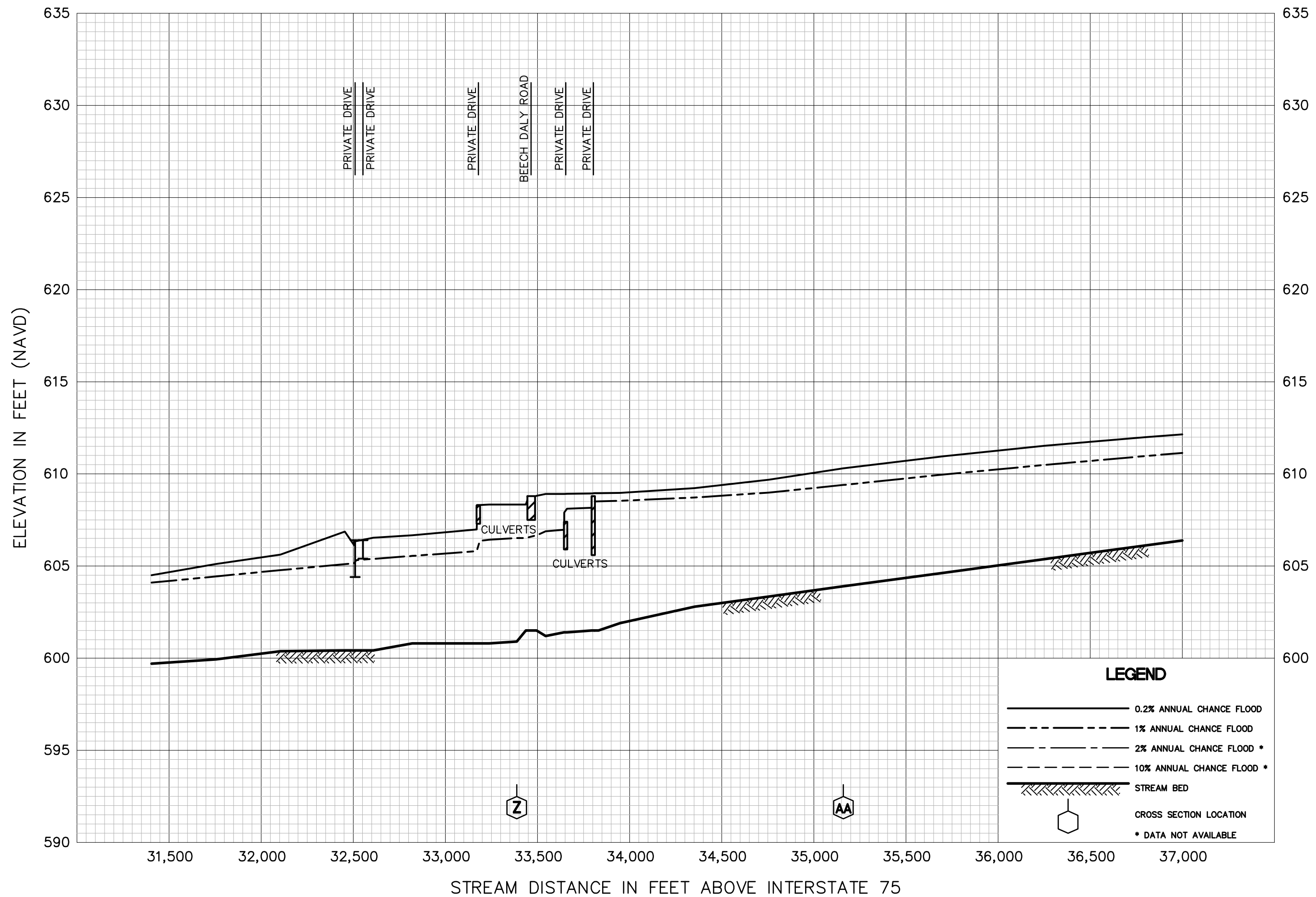


FLOOD PROFILES

SMITH CREEK

FEDERAL EMERGENCY MANAGEMENT AGENCY

WAYNE COUNTY, MI
(ALL JURISDICTIONS)



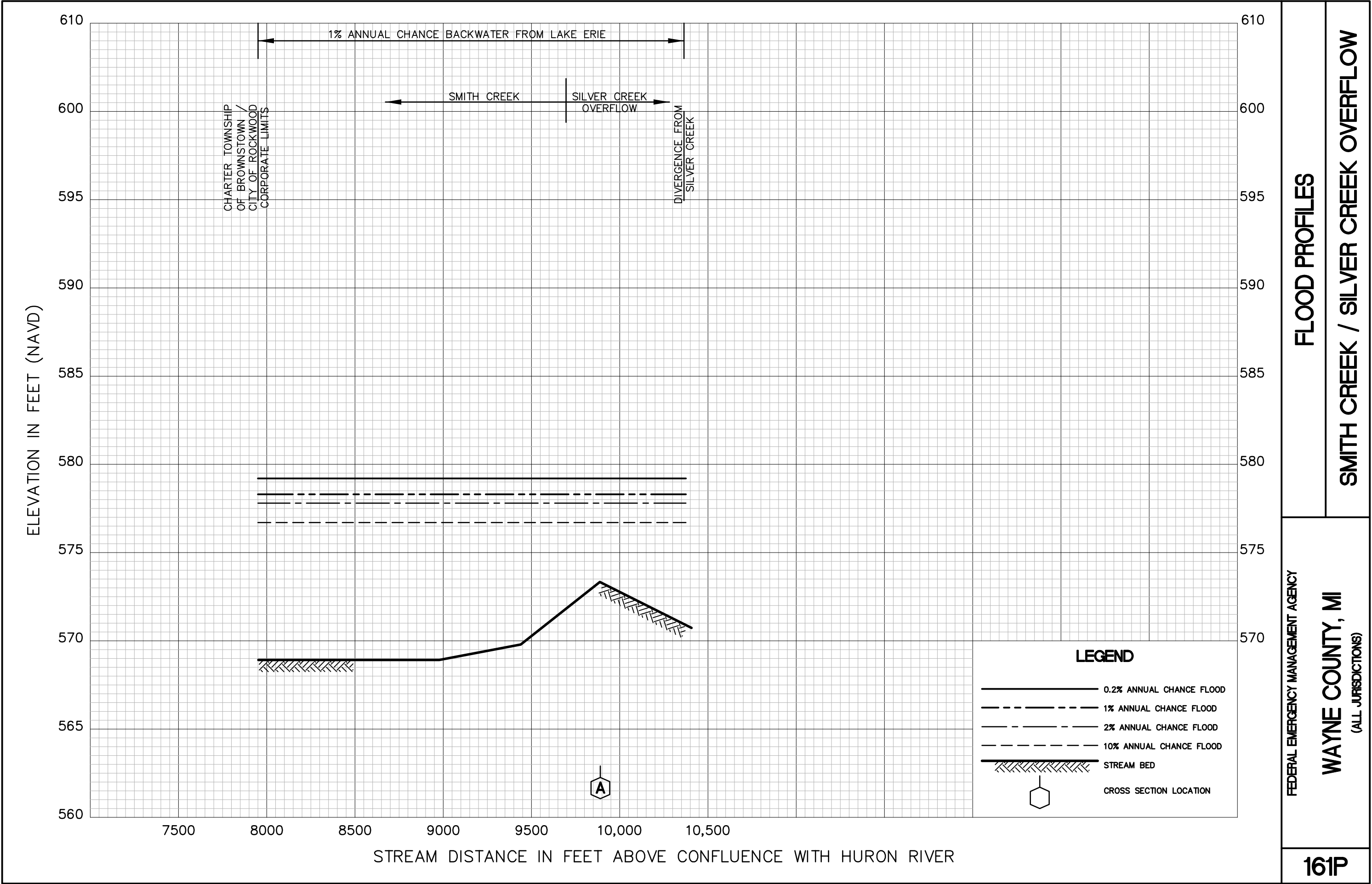
FLOOD PROFILES

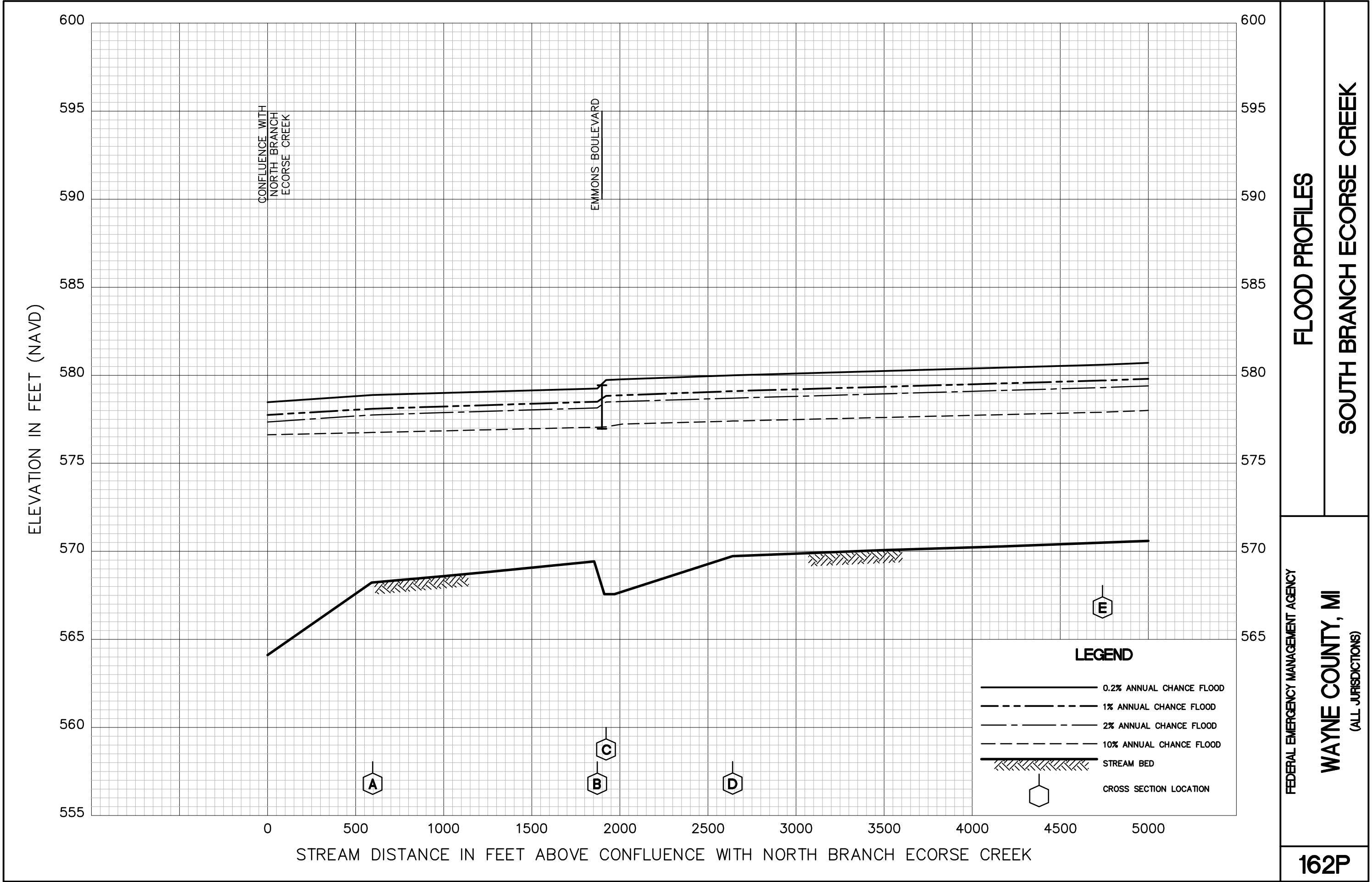
SMITH CREEK

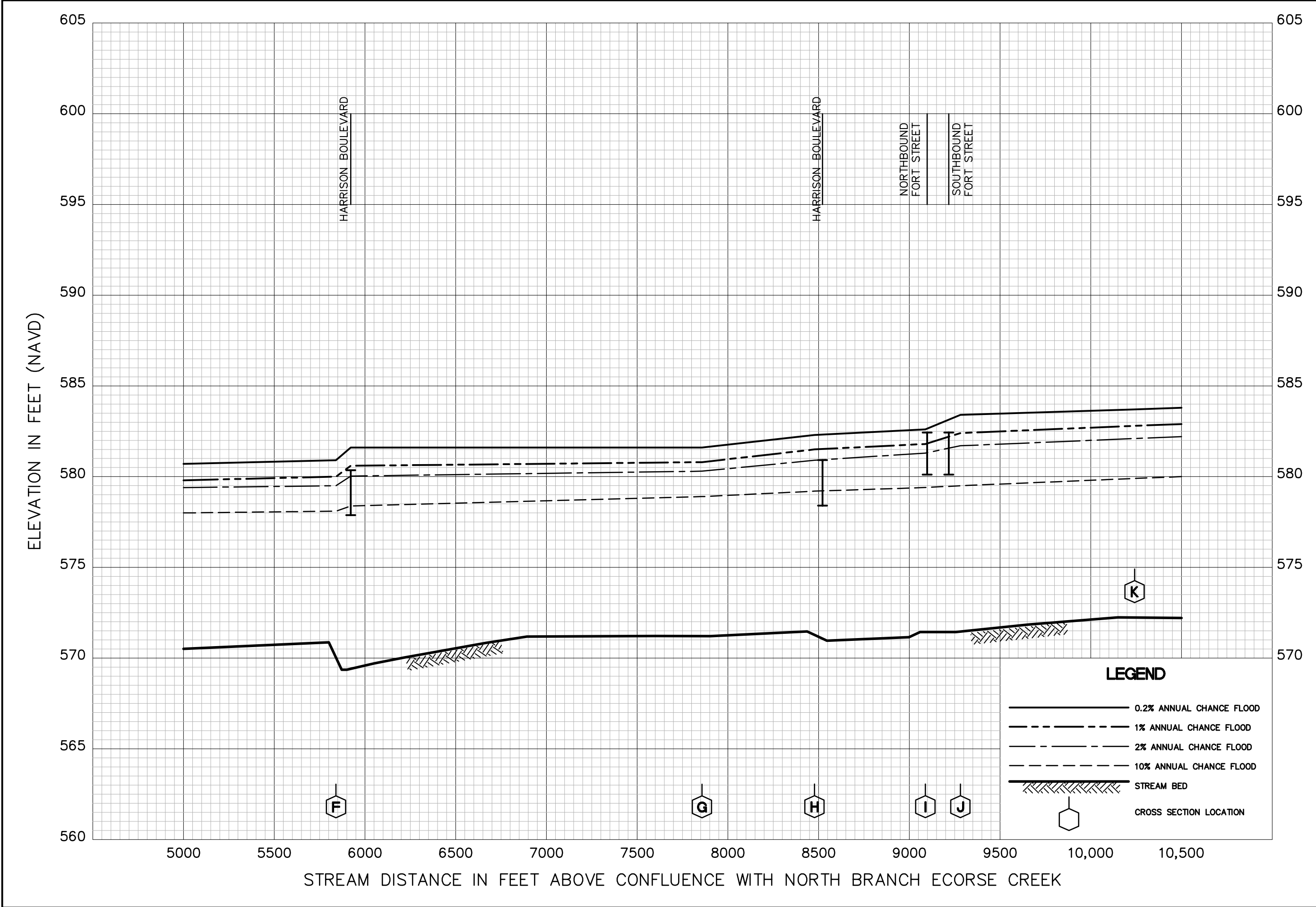
FEDERAL EMERGENCY MANAGEMENT AGENCY

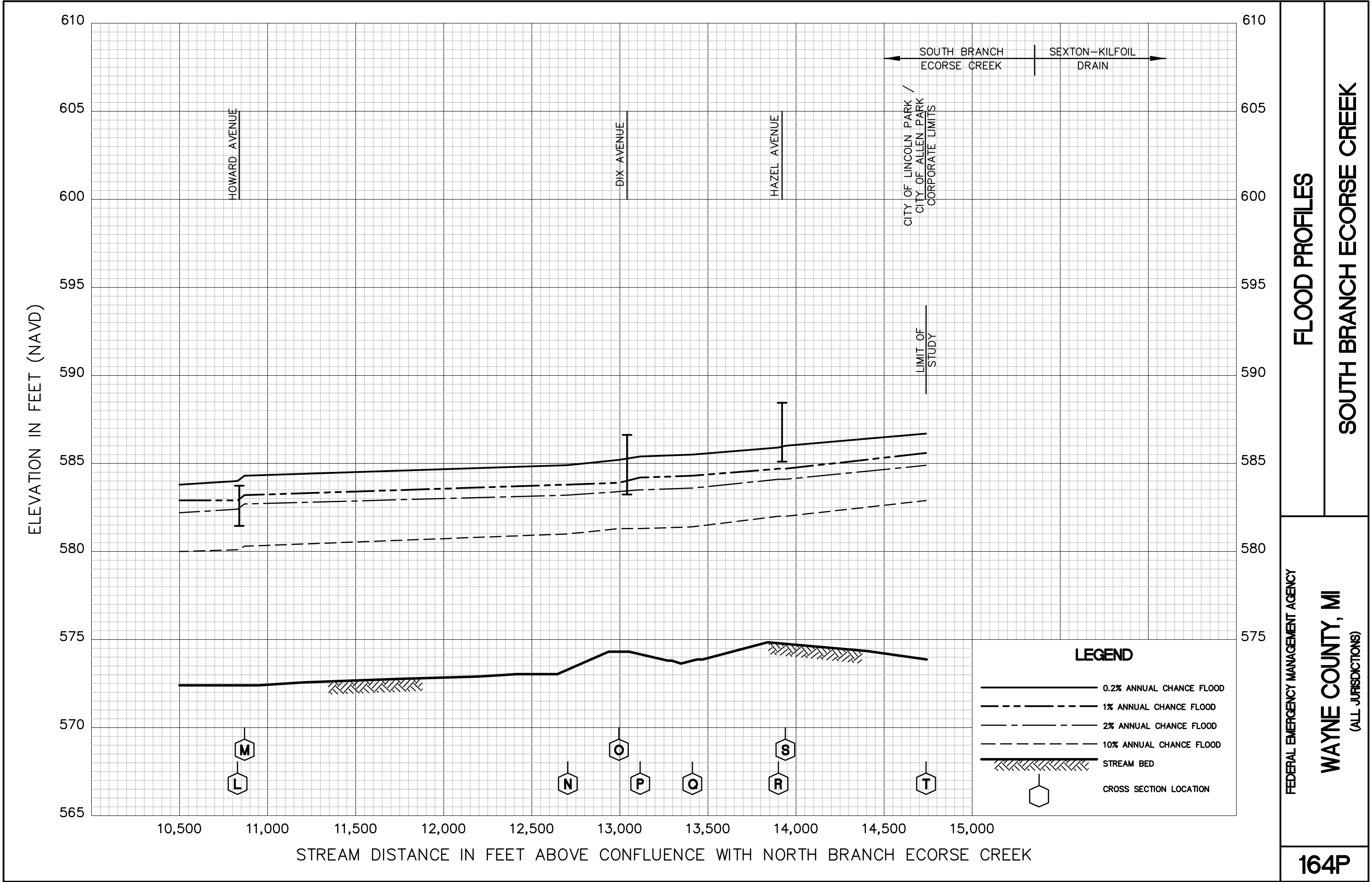
WAYNE COUNTY, MI
(ALL JURISDICTIONS)

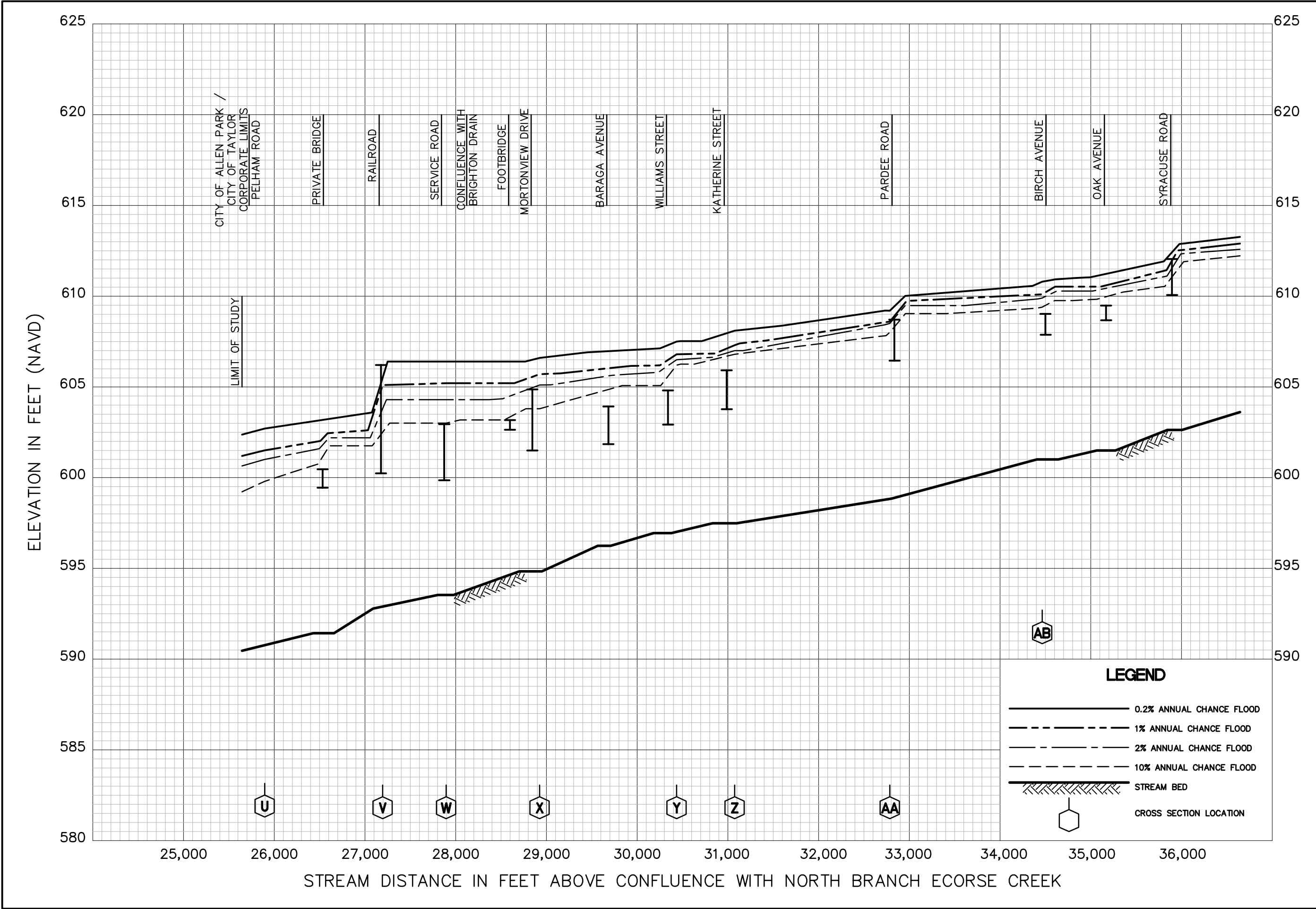
159P









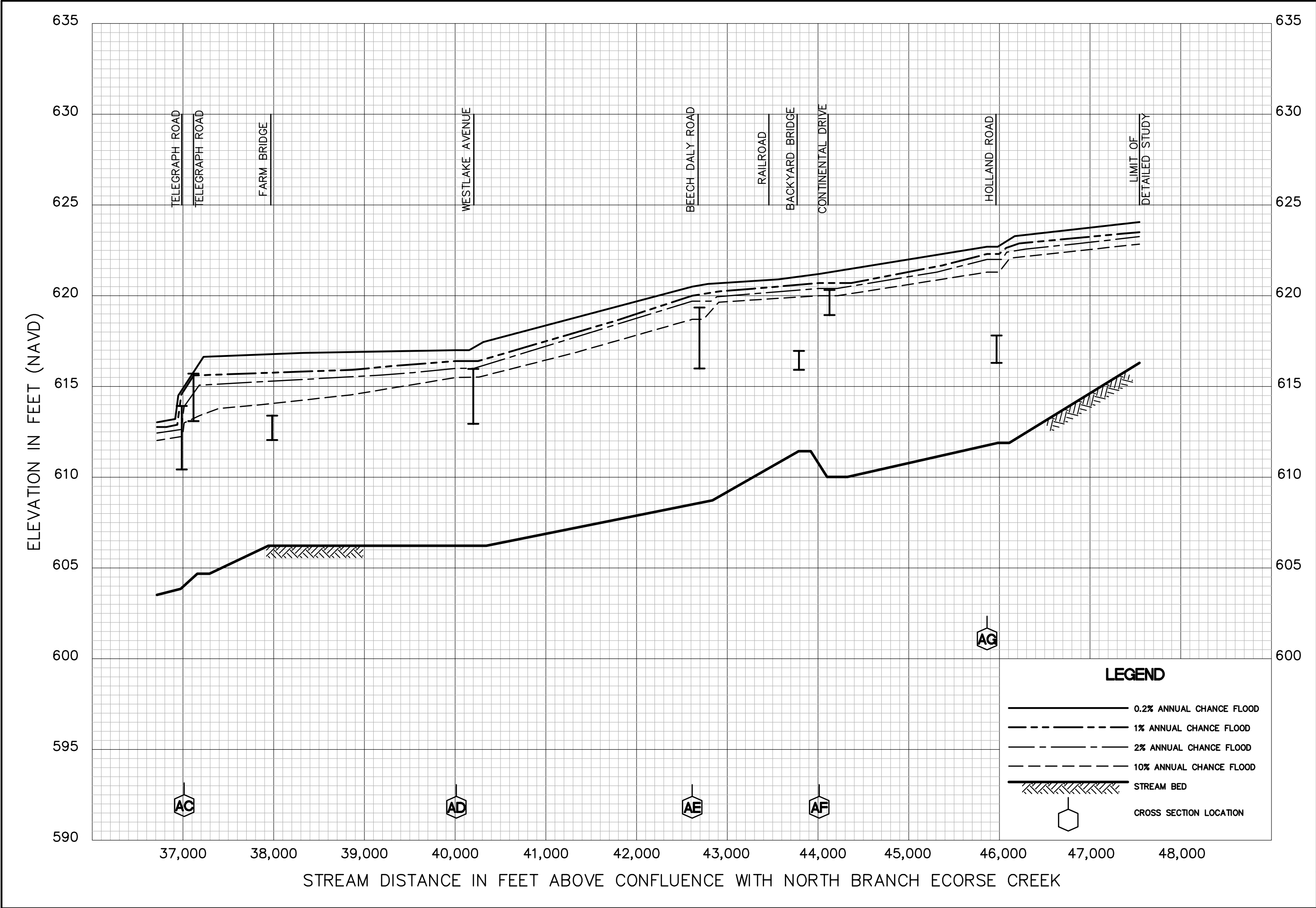


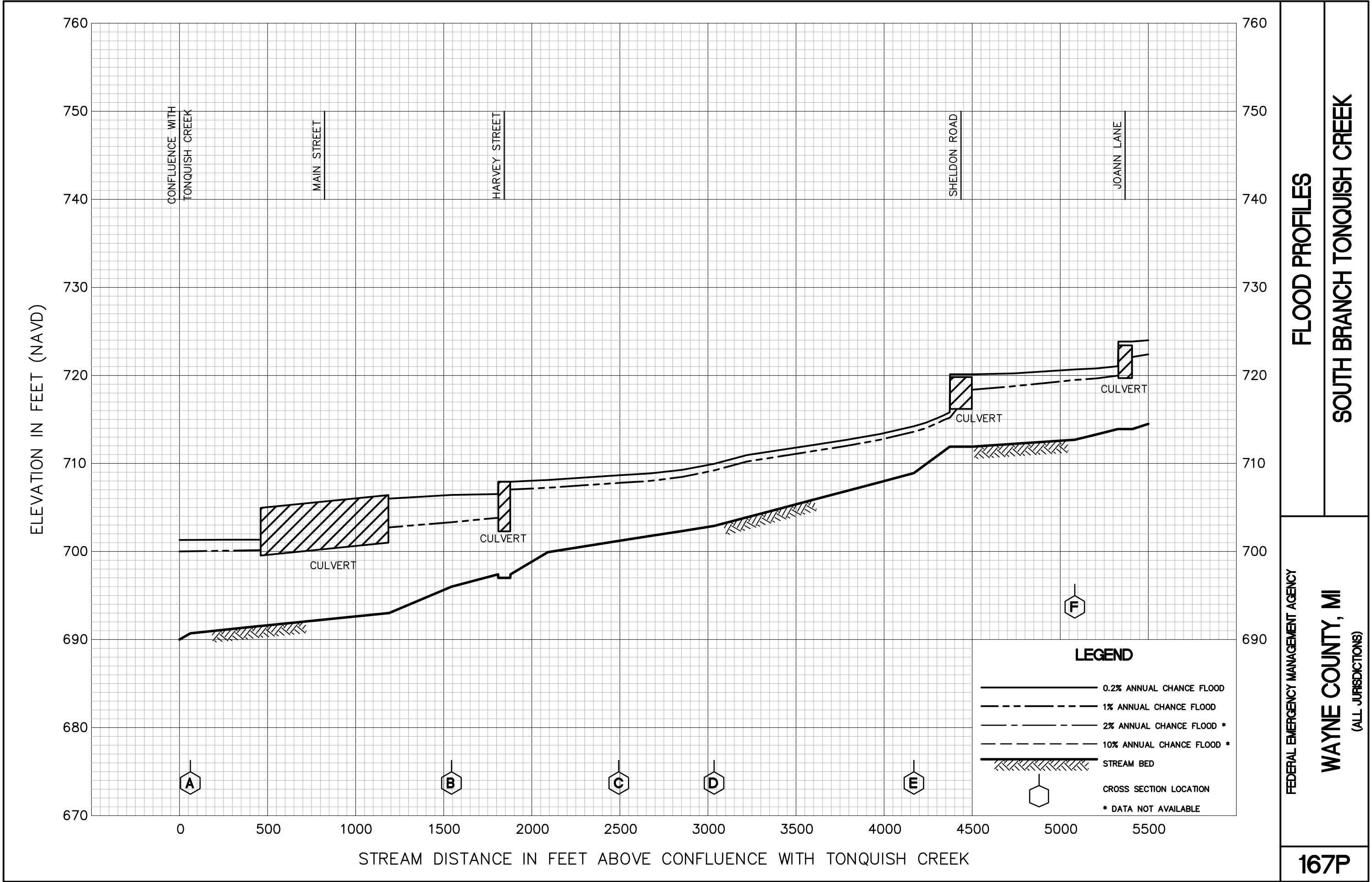
FLOOD PROFILES

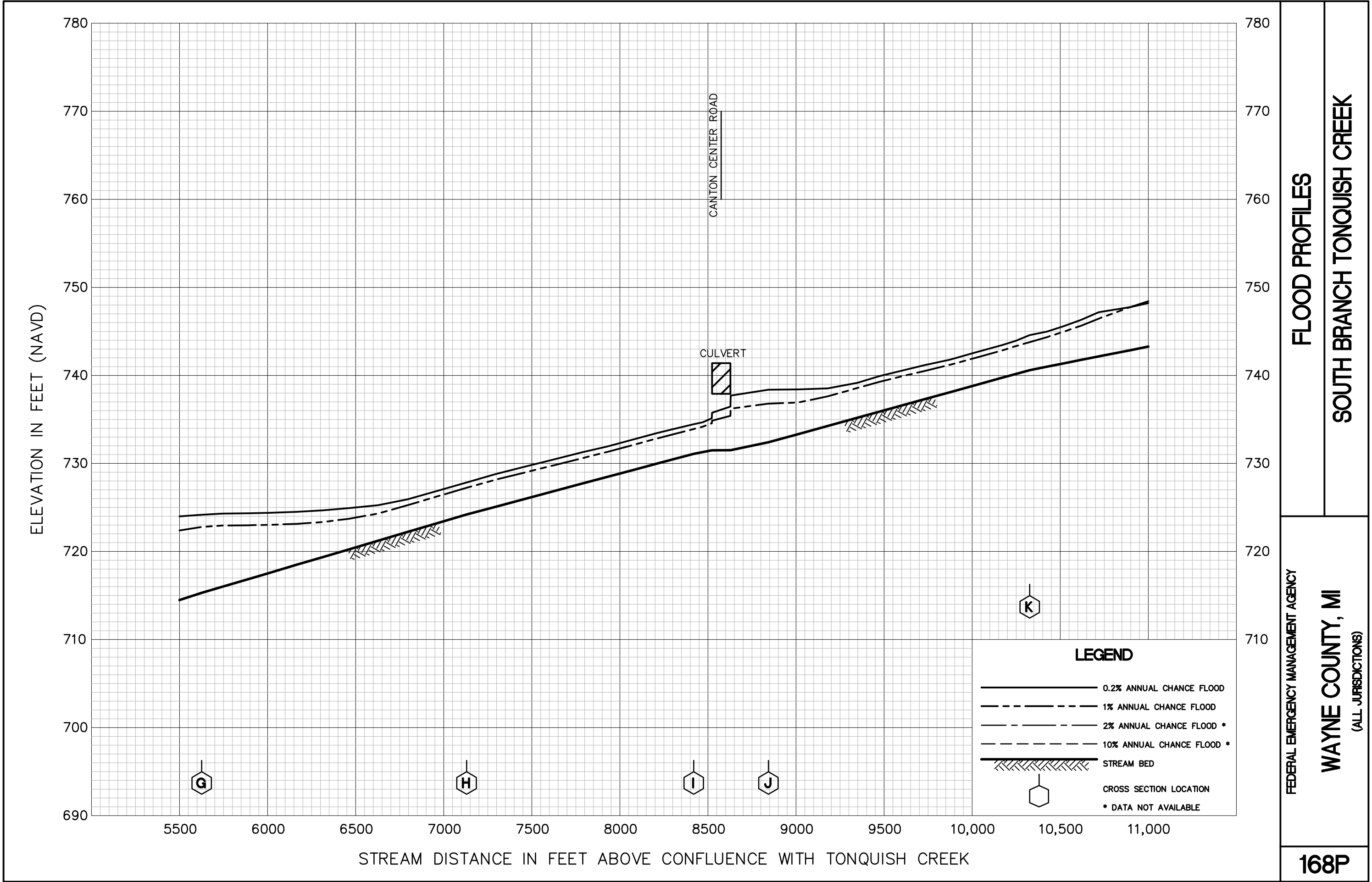
SEXTON-KILFOIL DRAIN

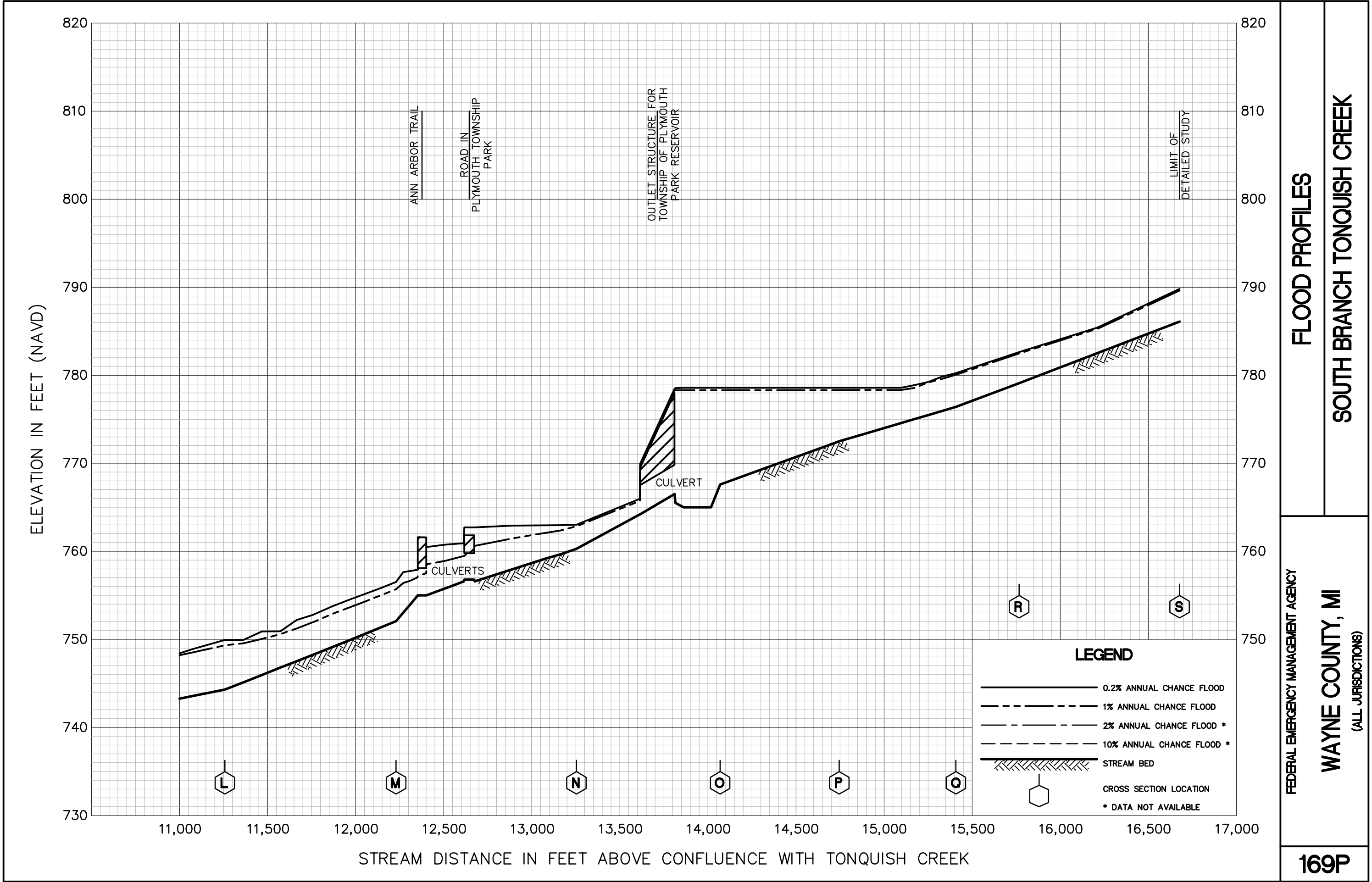
FEDERAL EMERGENCY MANAGEMENT AGENCY

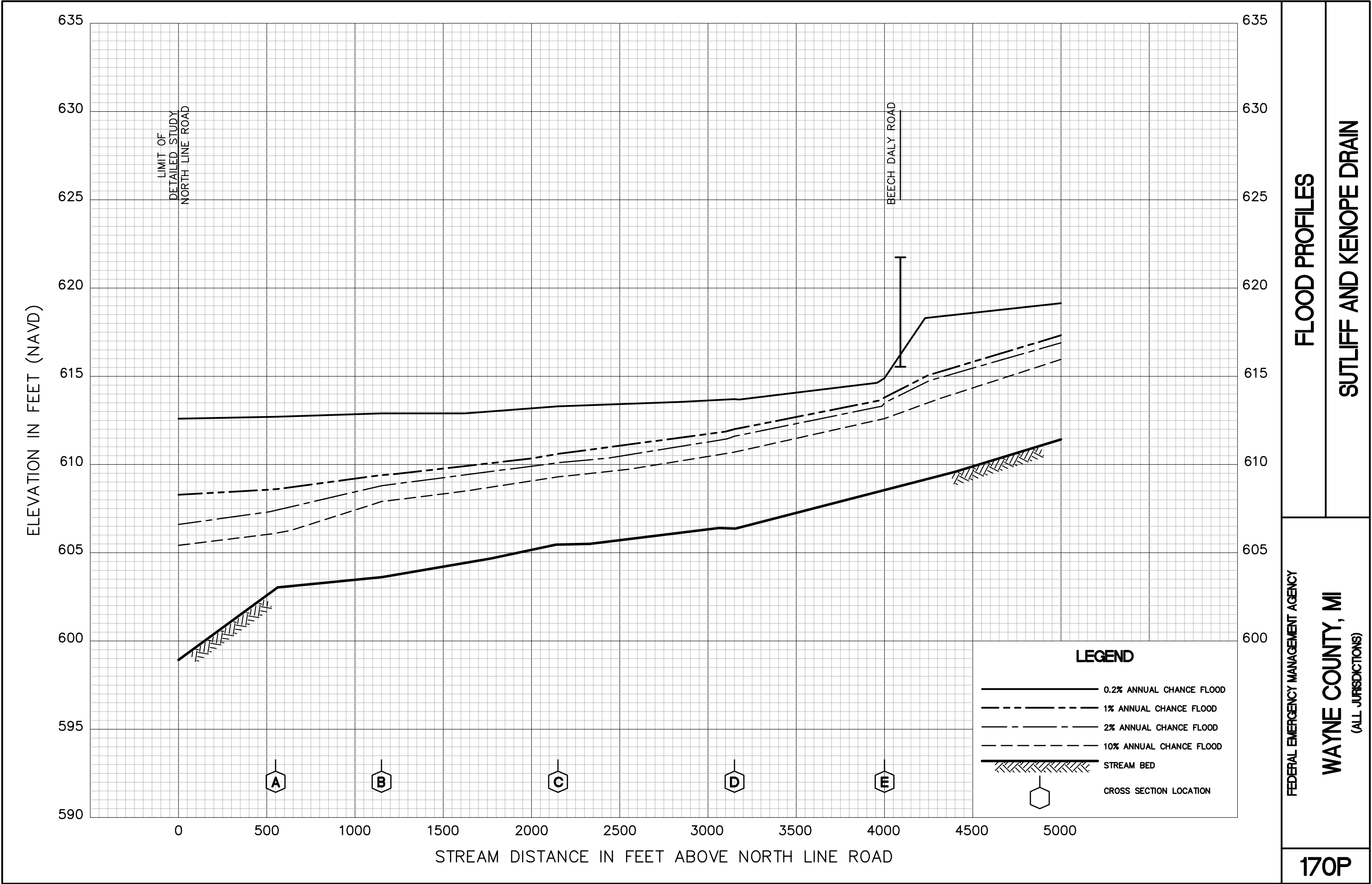
WAYNE COUNTY, MI
(ALL JURISDICTIONS)

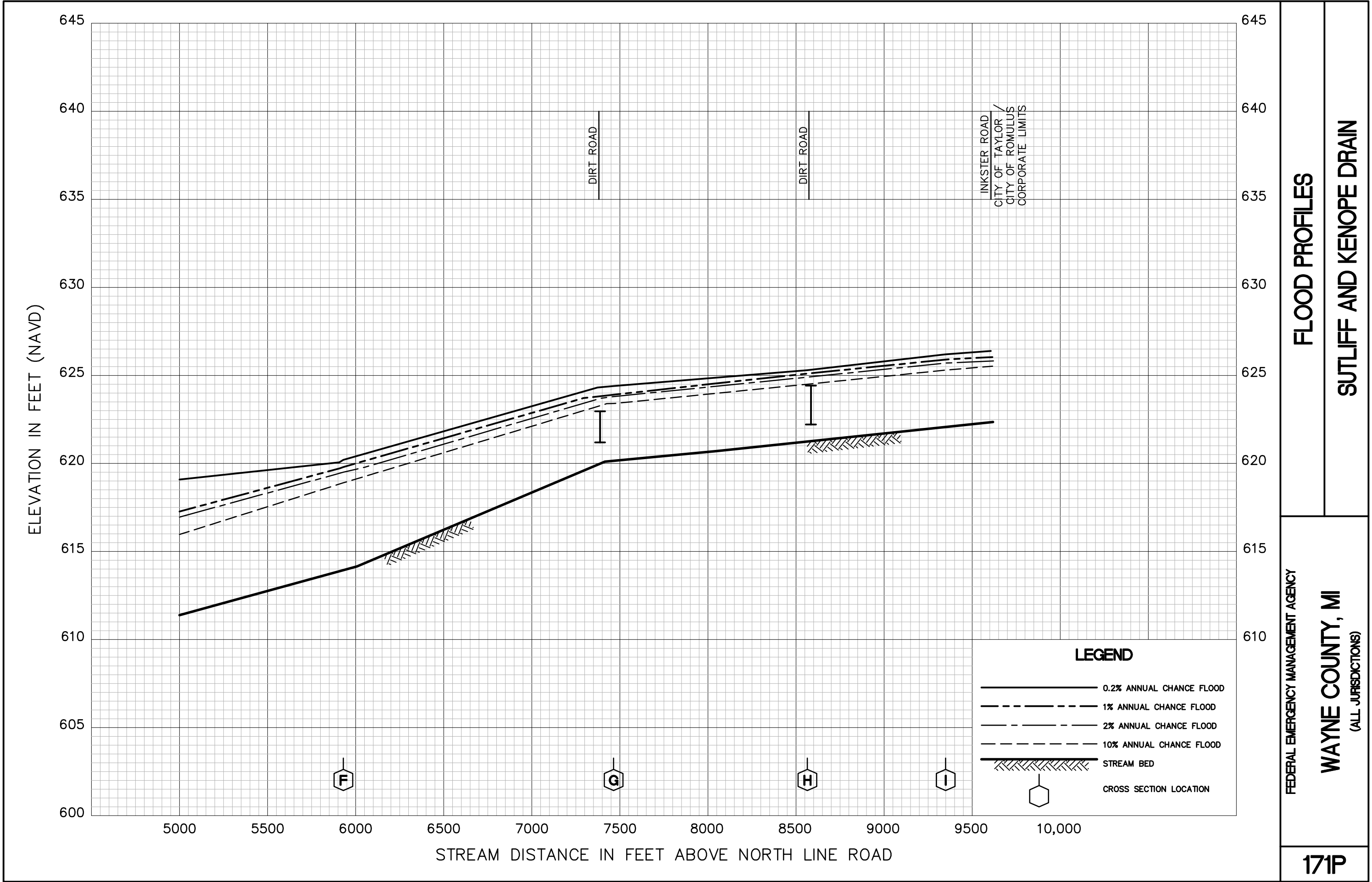


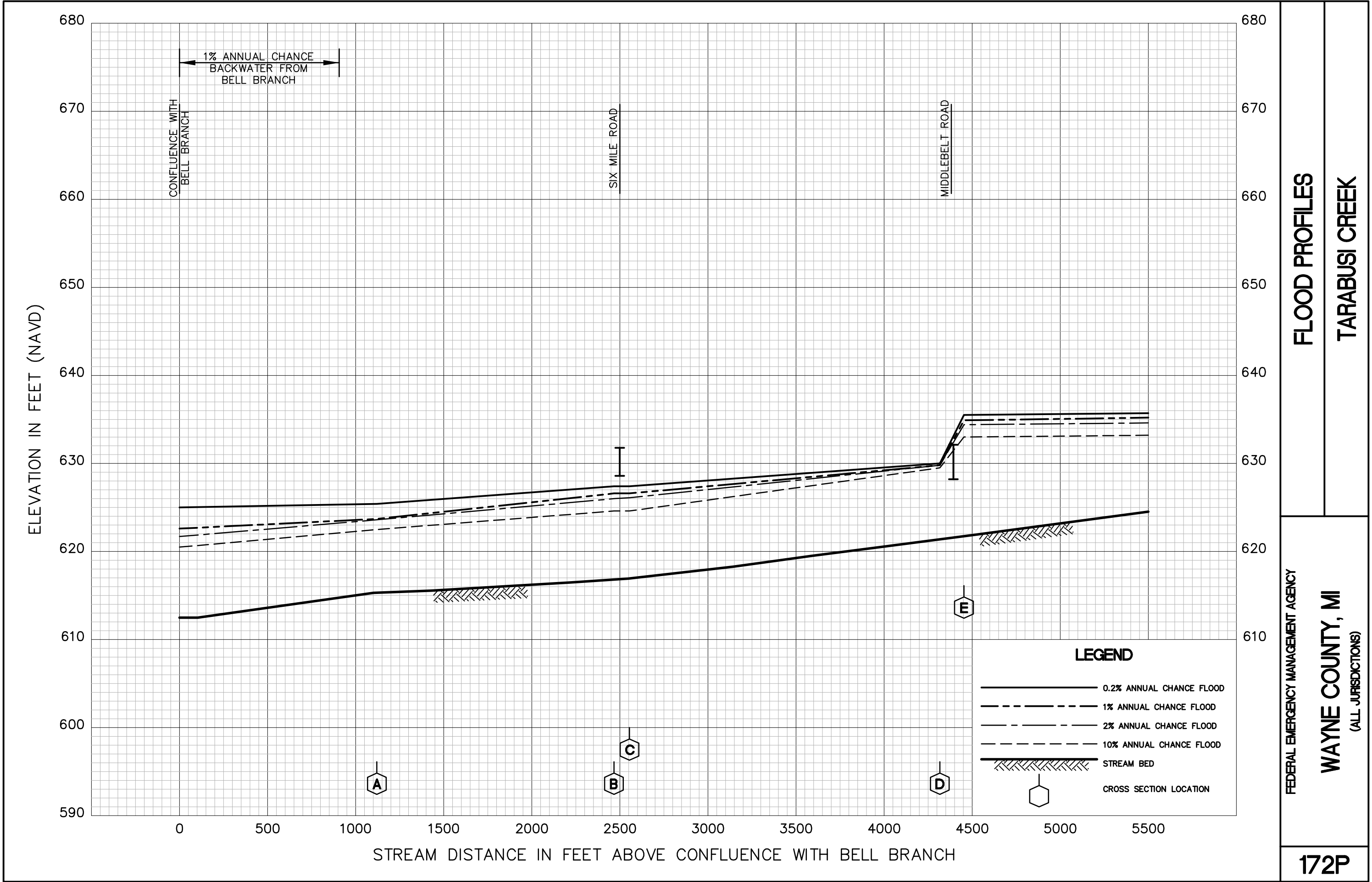


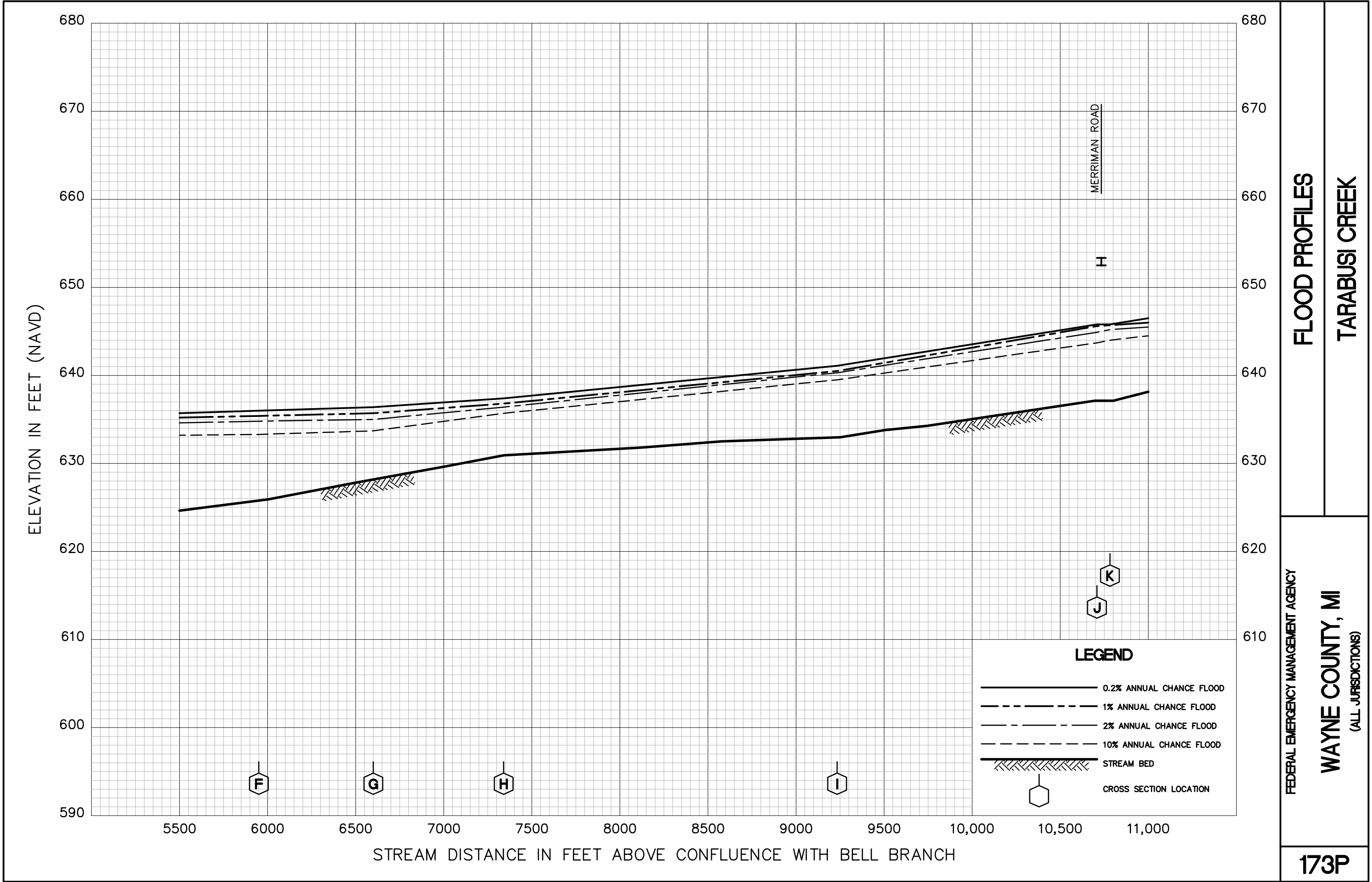


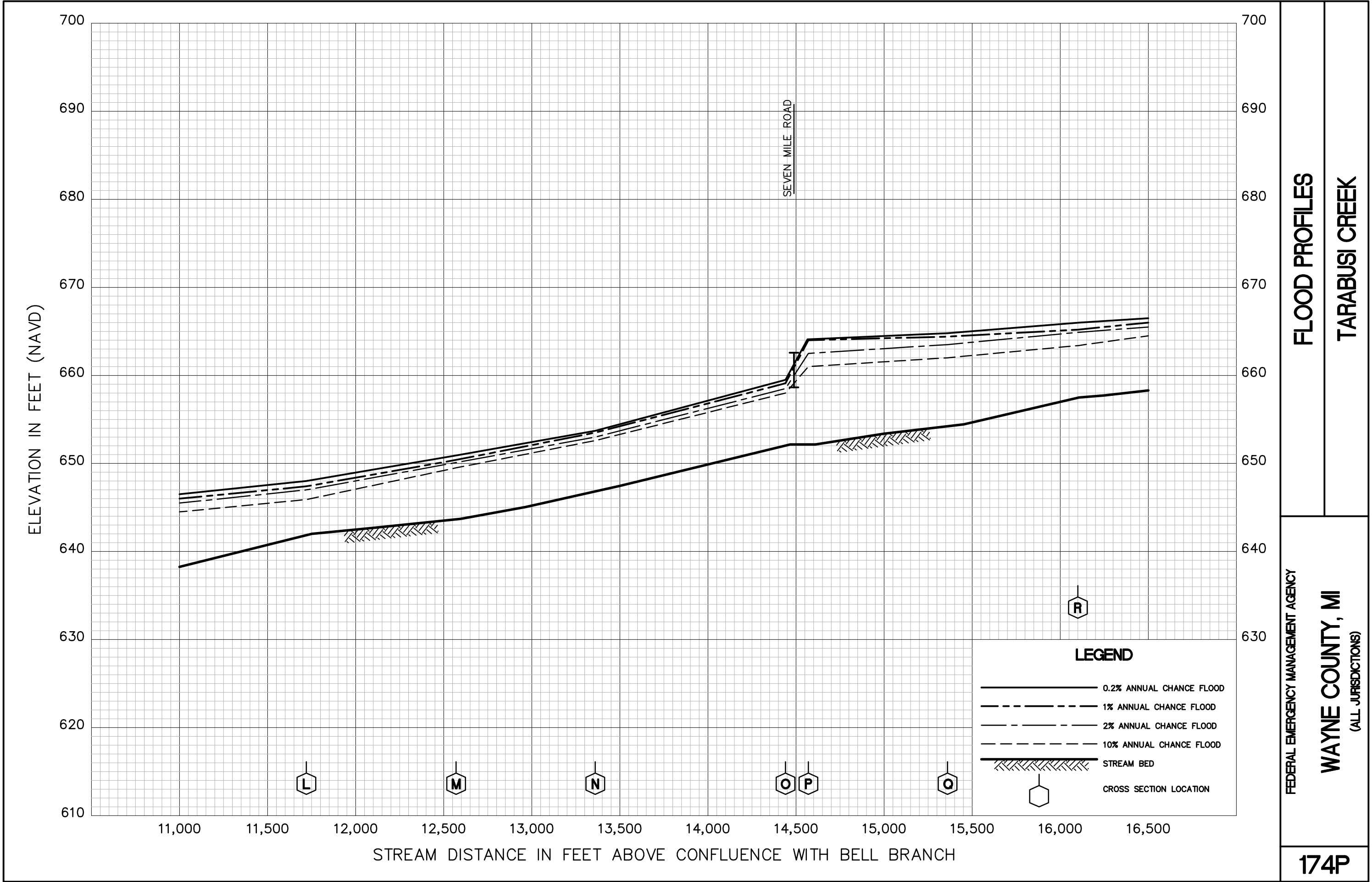


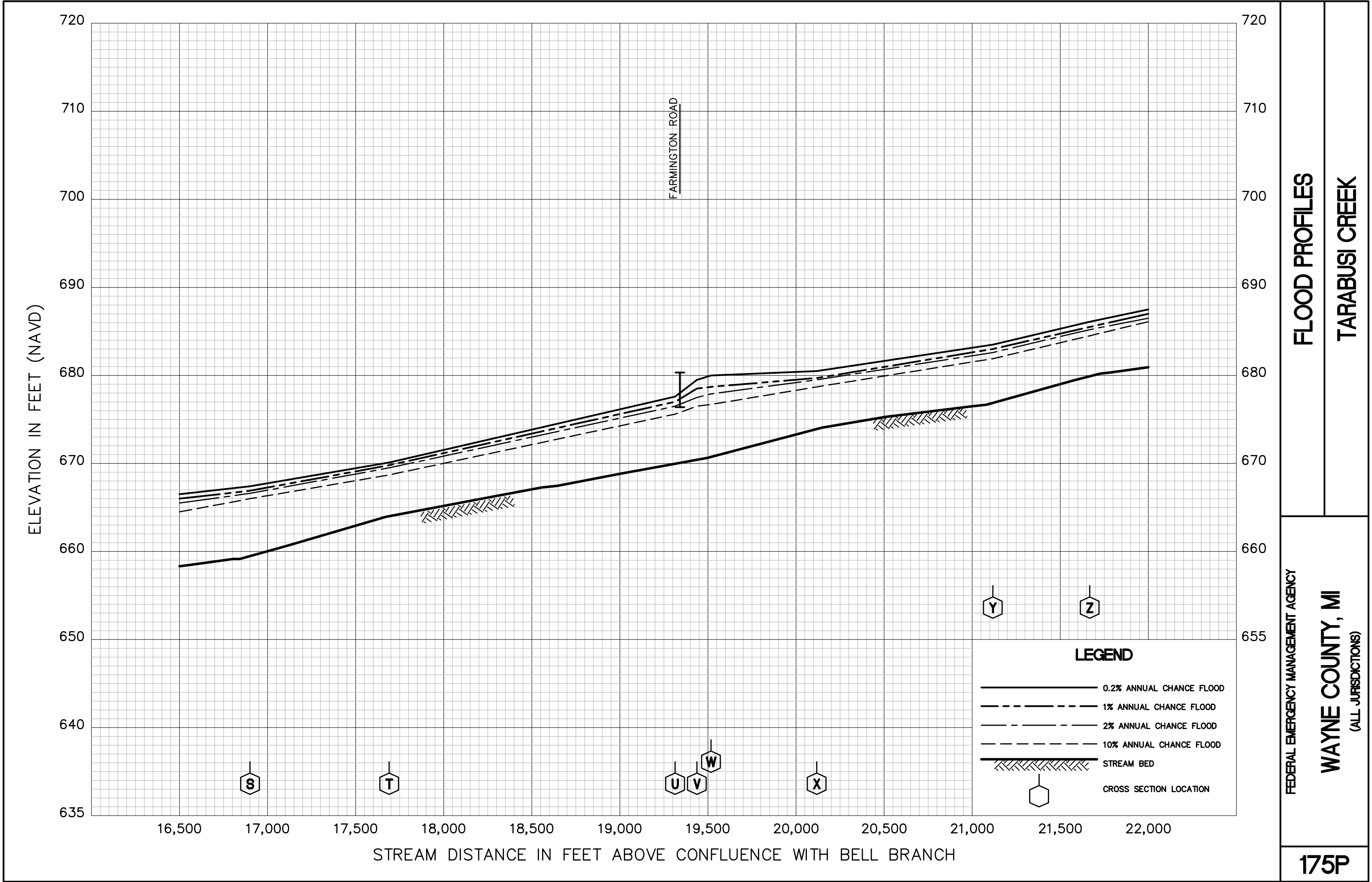


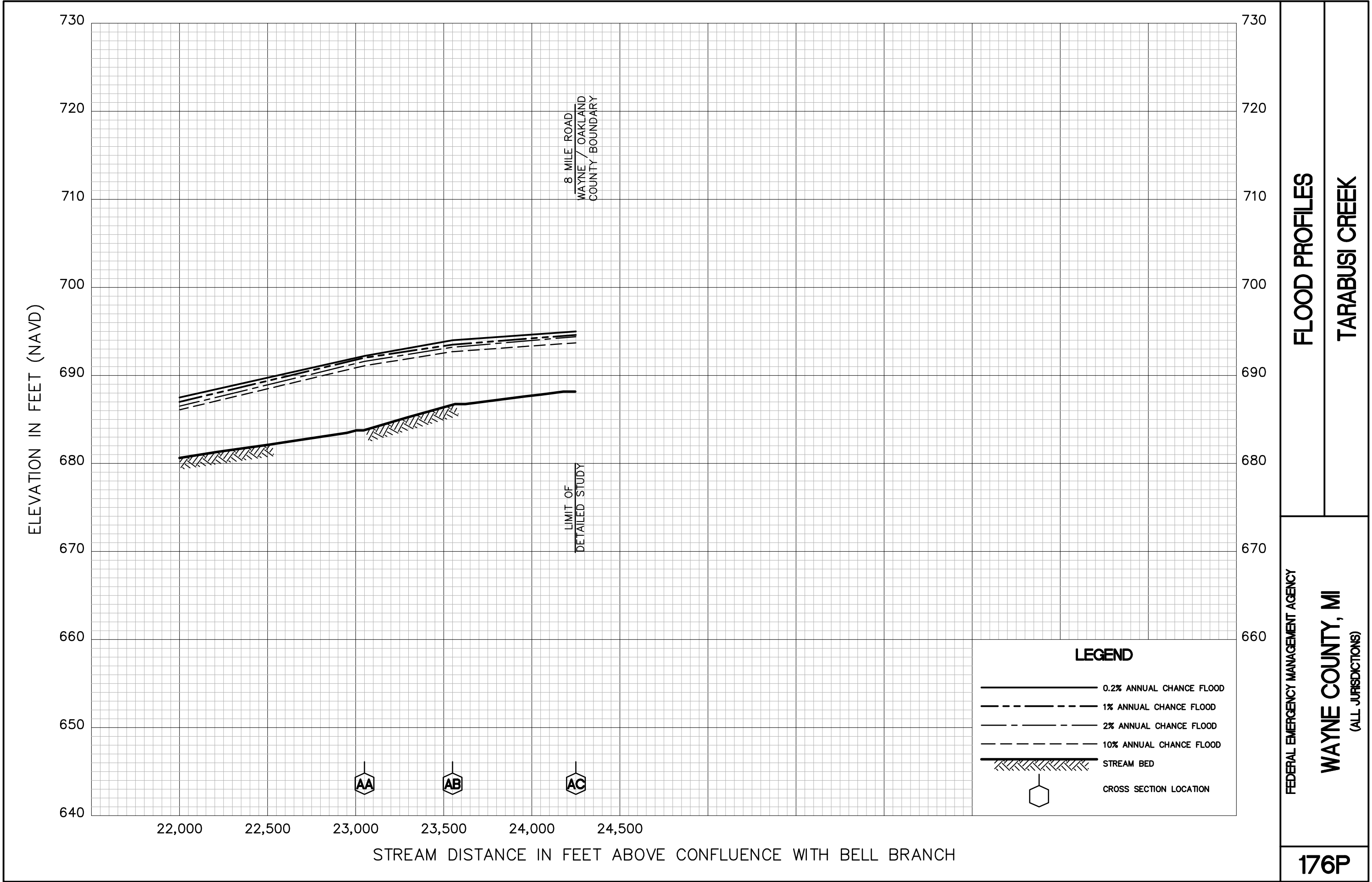


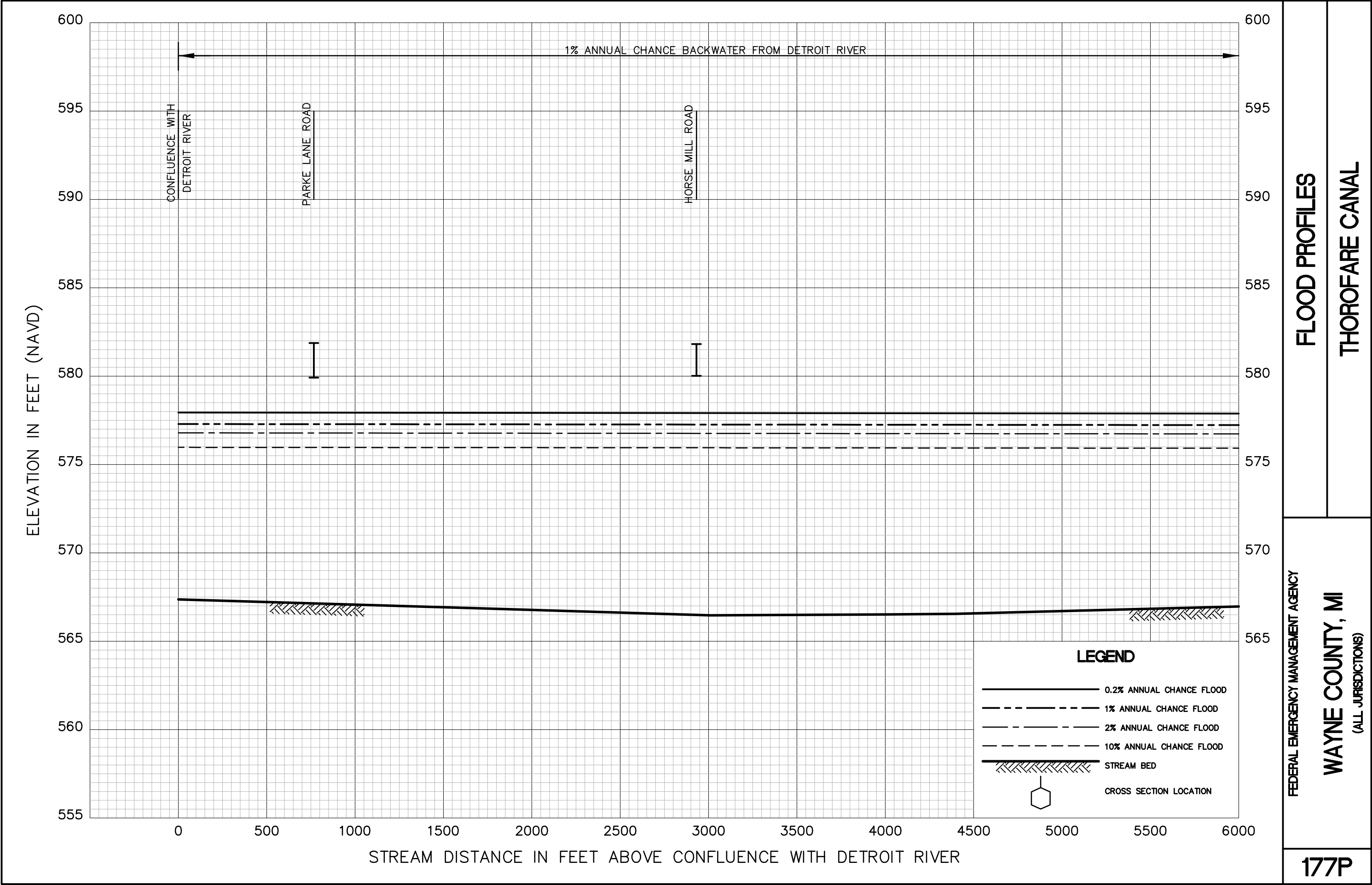






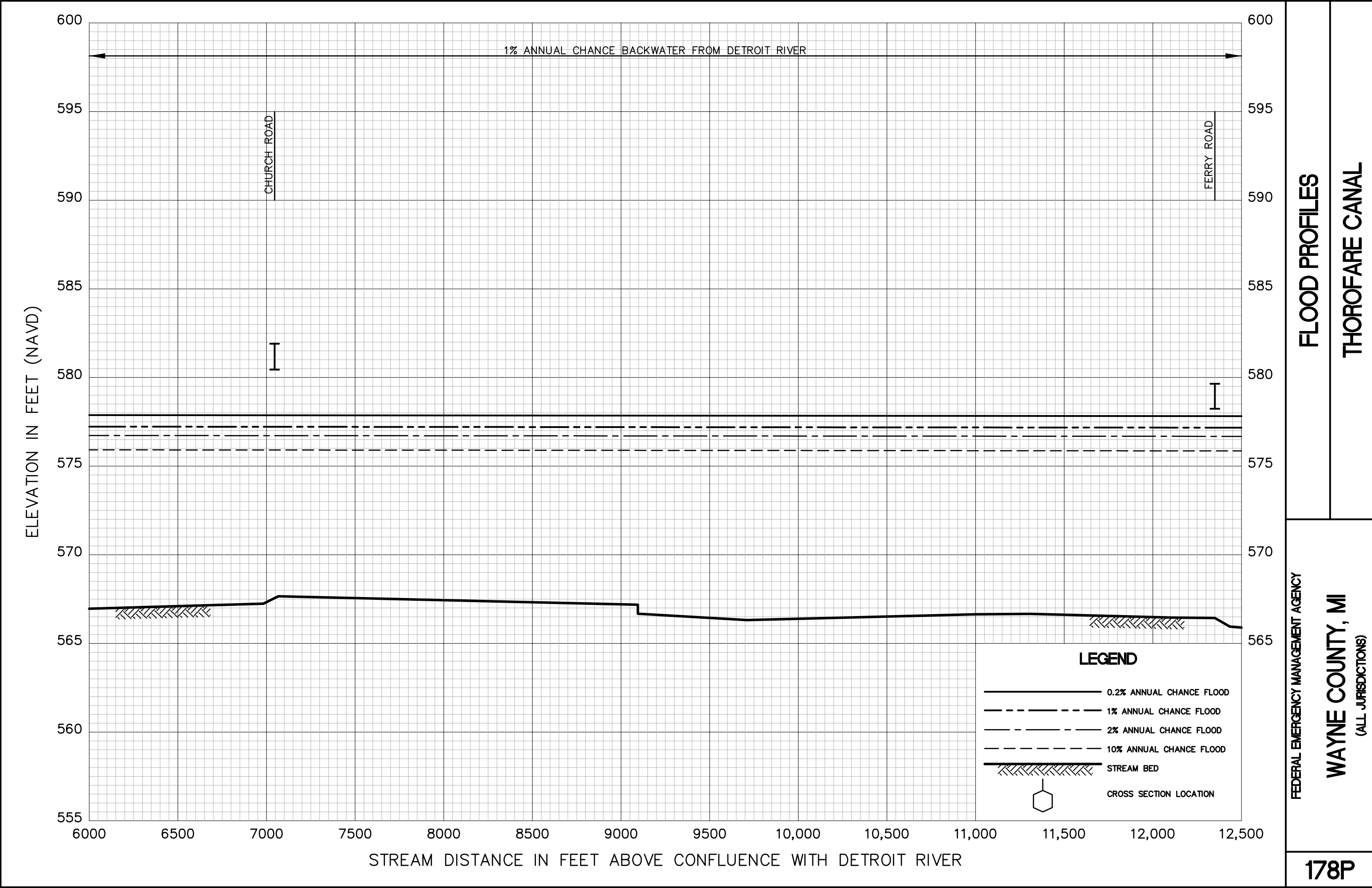






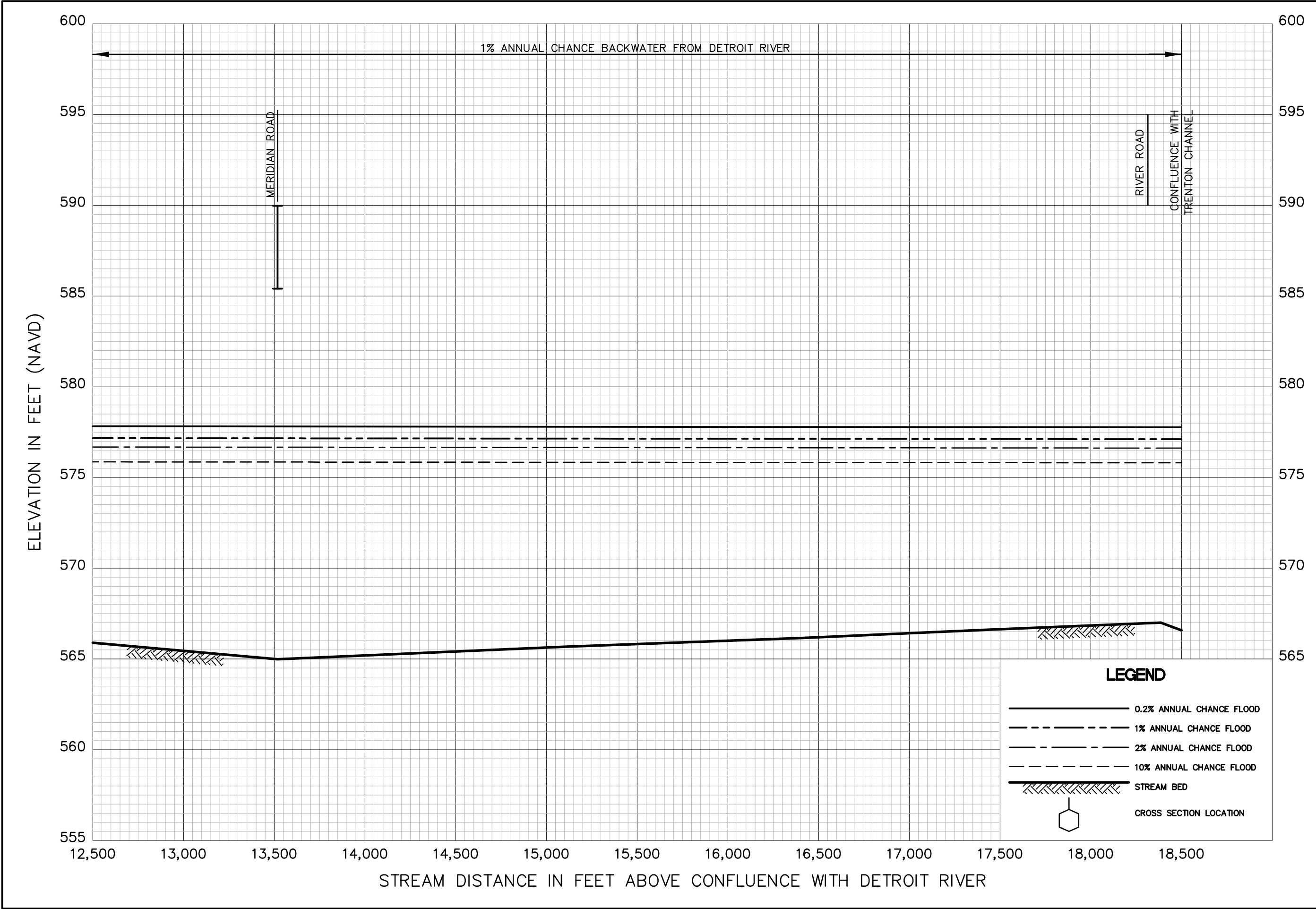
FLOOD PROFILES
THOROFARE CANAL

FEDERAL EMERGENCY MANAGEMENT AGENCY
WAYNE COUNTY, MI
(ALL JURISDICTIONS)



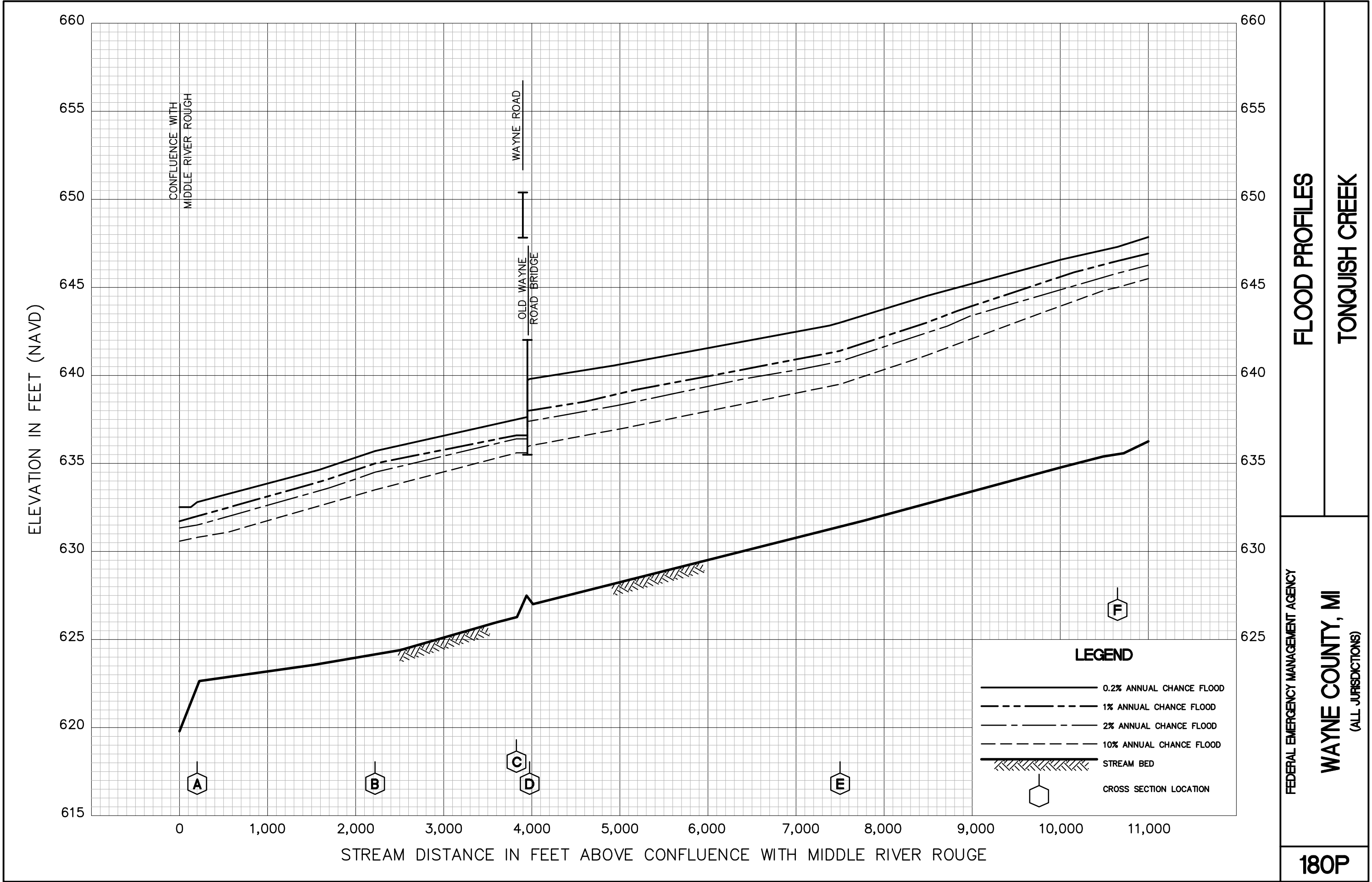
FLOOD PROFILES
THOROFARE CANAL

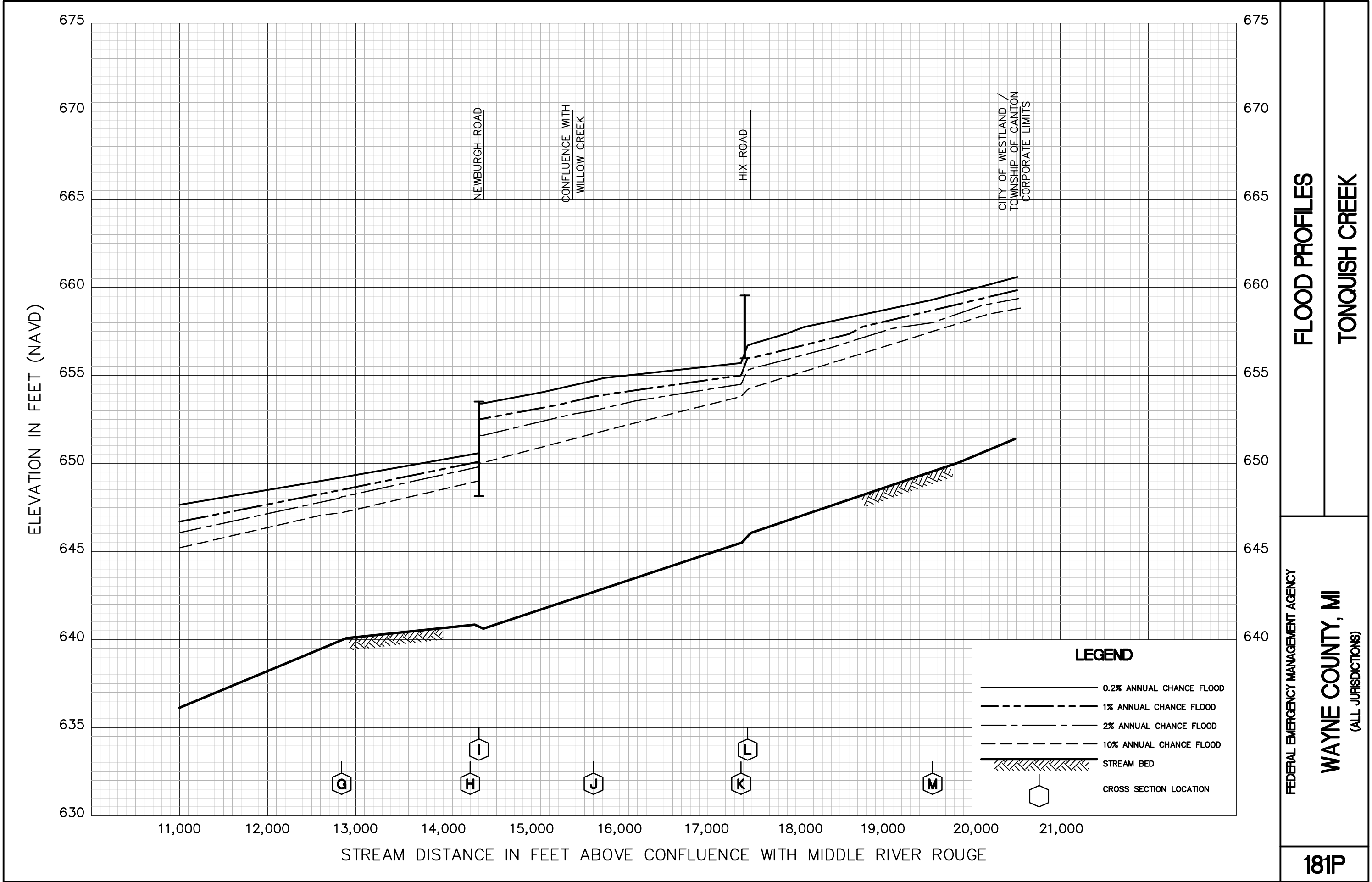
FEDERAL EMERGENCY MANAGEMENT AGENCY
WAYNE COUNTY, MI
(ALL JURISDICTIONS)

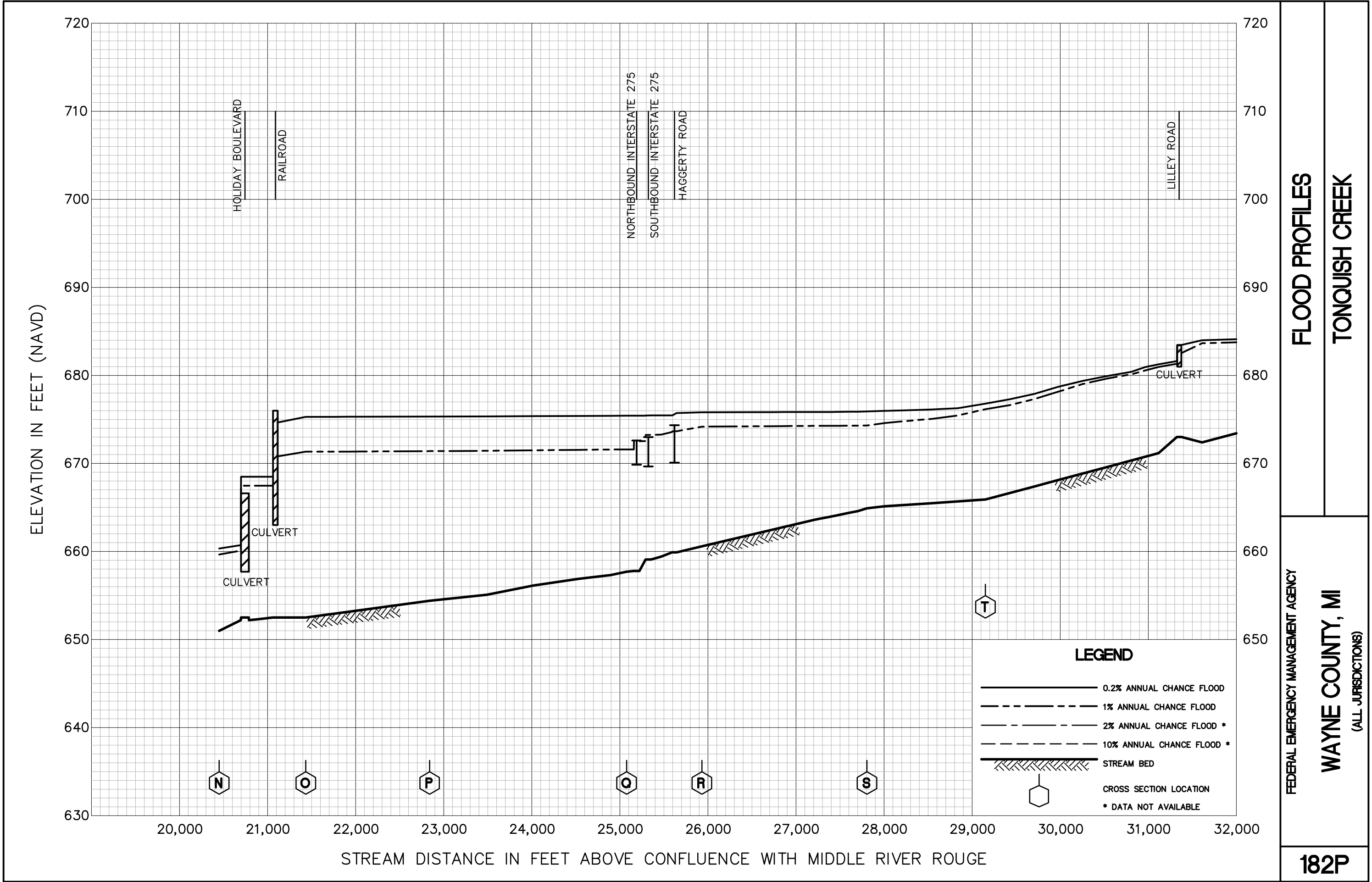


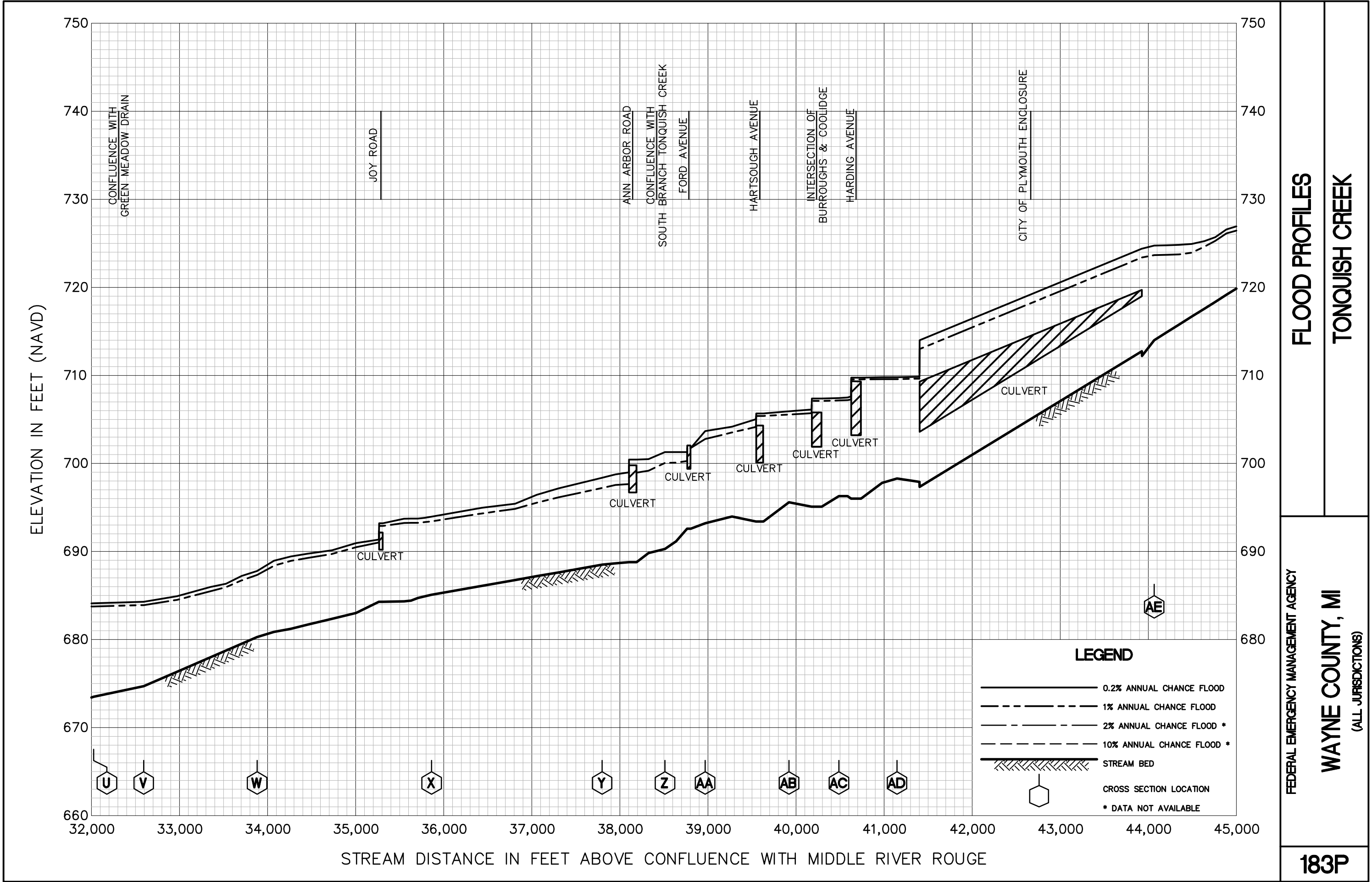
FLOOD PROFILES
THOROFARE CANAL

FEDERAL EMERGENCY MANAGEMENT AGENCY
WAYNE COUNTY, MI
(ALL JURISDICTIONS)







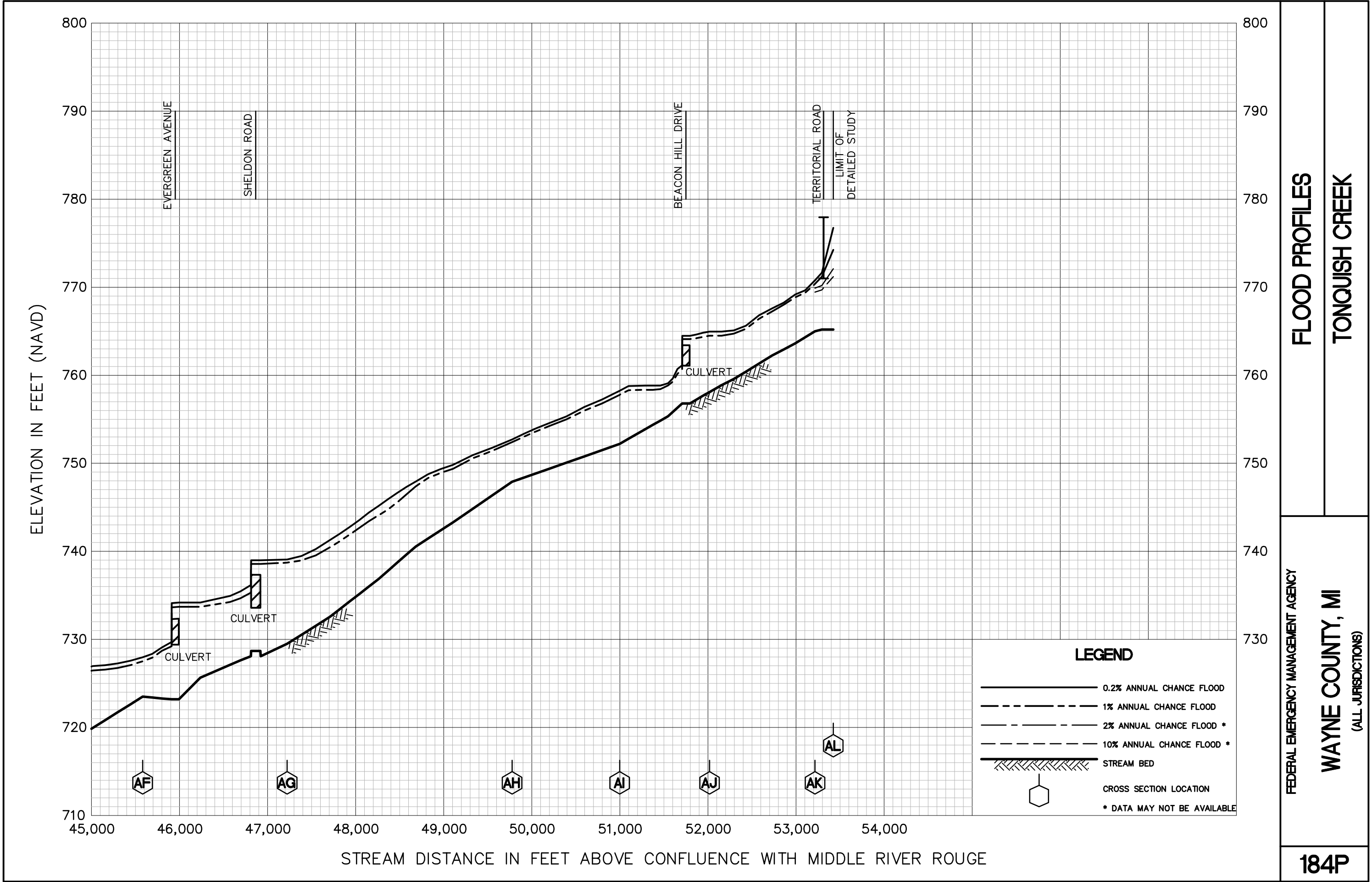


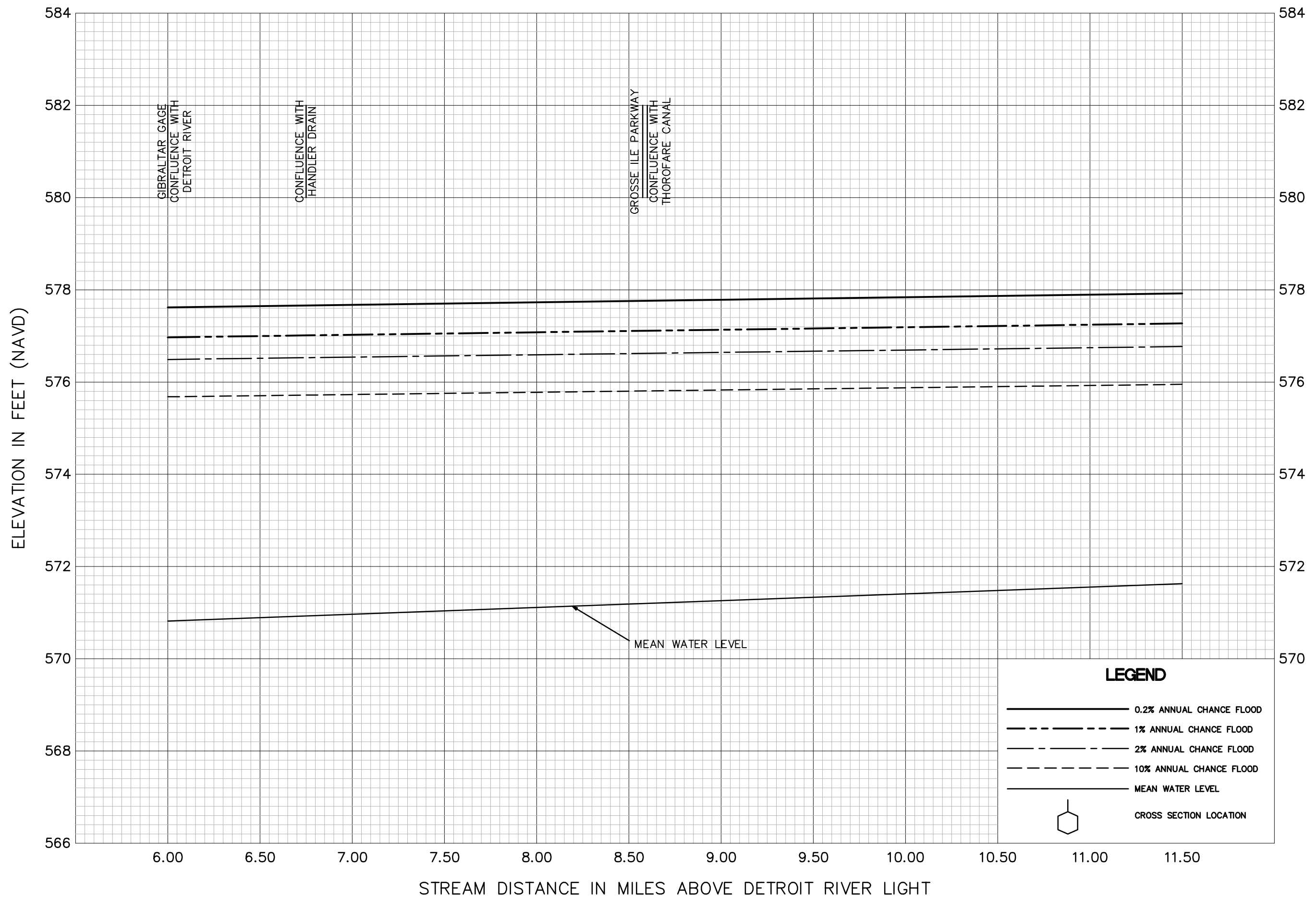
FLOOD PROFILES

TONQUISH CREEK

FEDERAL EMERGENCY MANAGEMENT AGENCY

WAYNE COUNTY, MI
(ALL JURISDICTIONS)





FLOOD PROFILES

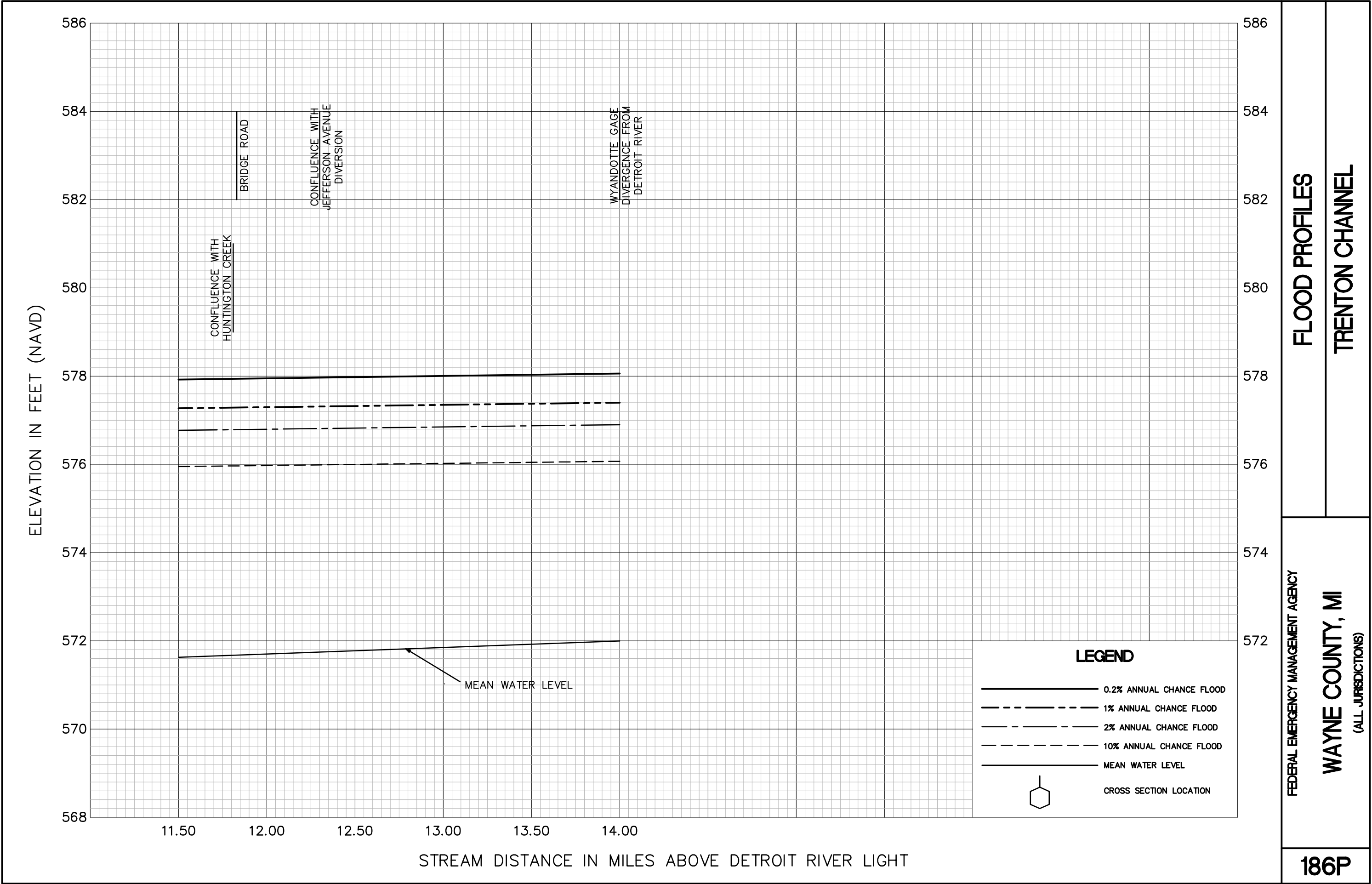
TRENTON CHANNEL

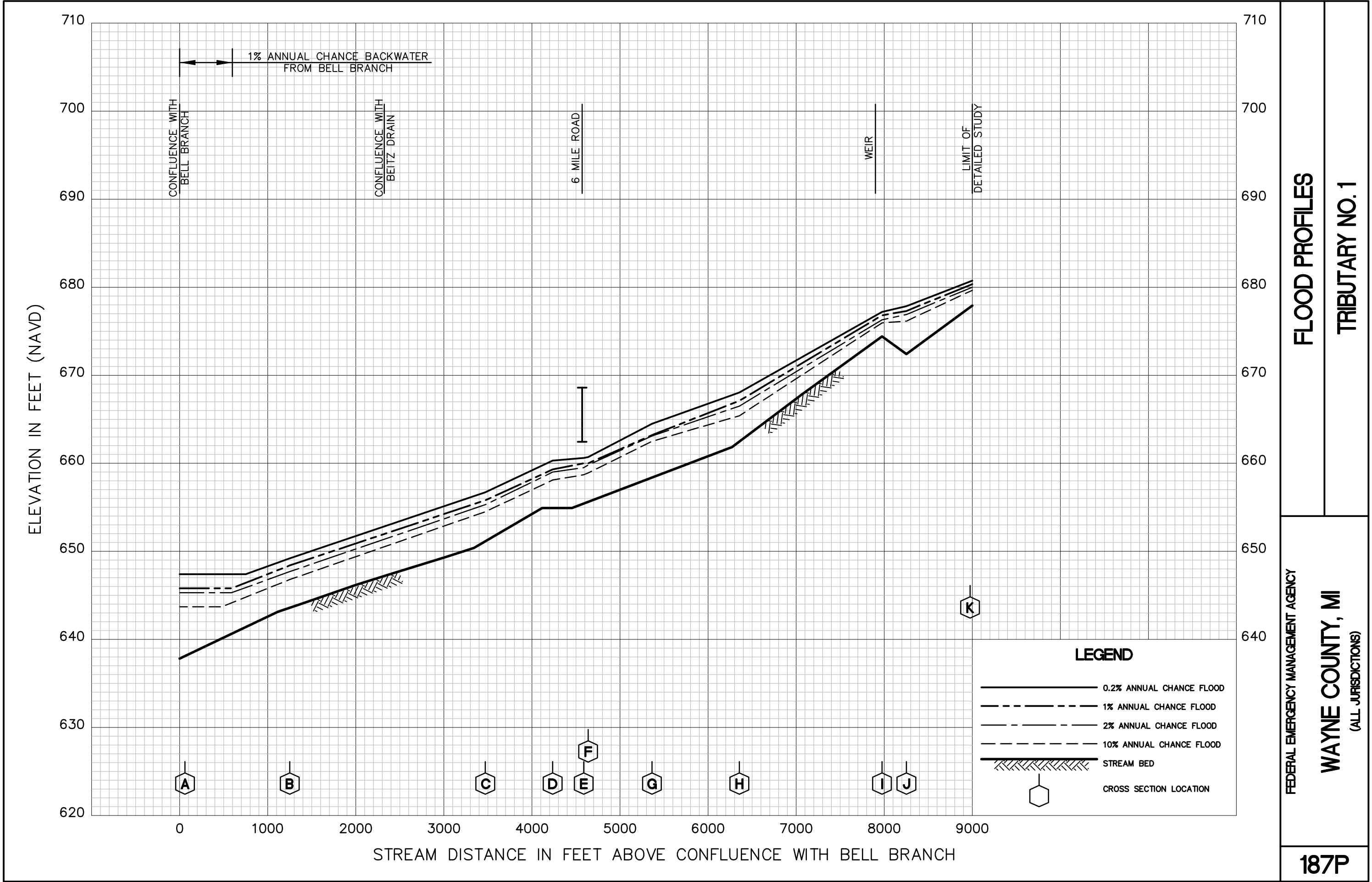
FEDERAL EMERGENCY MANAGEMENT AGENCY

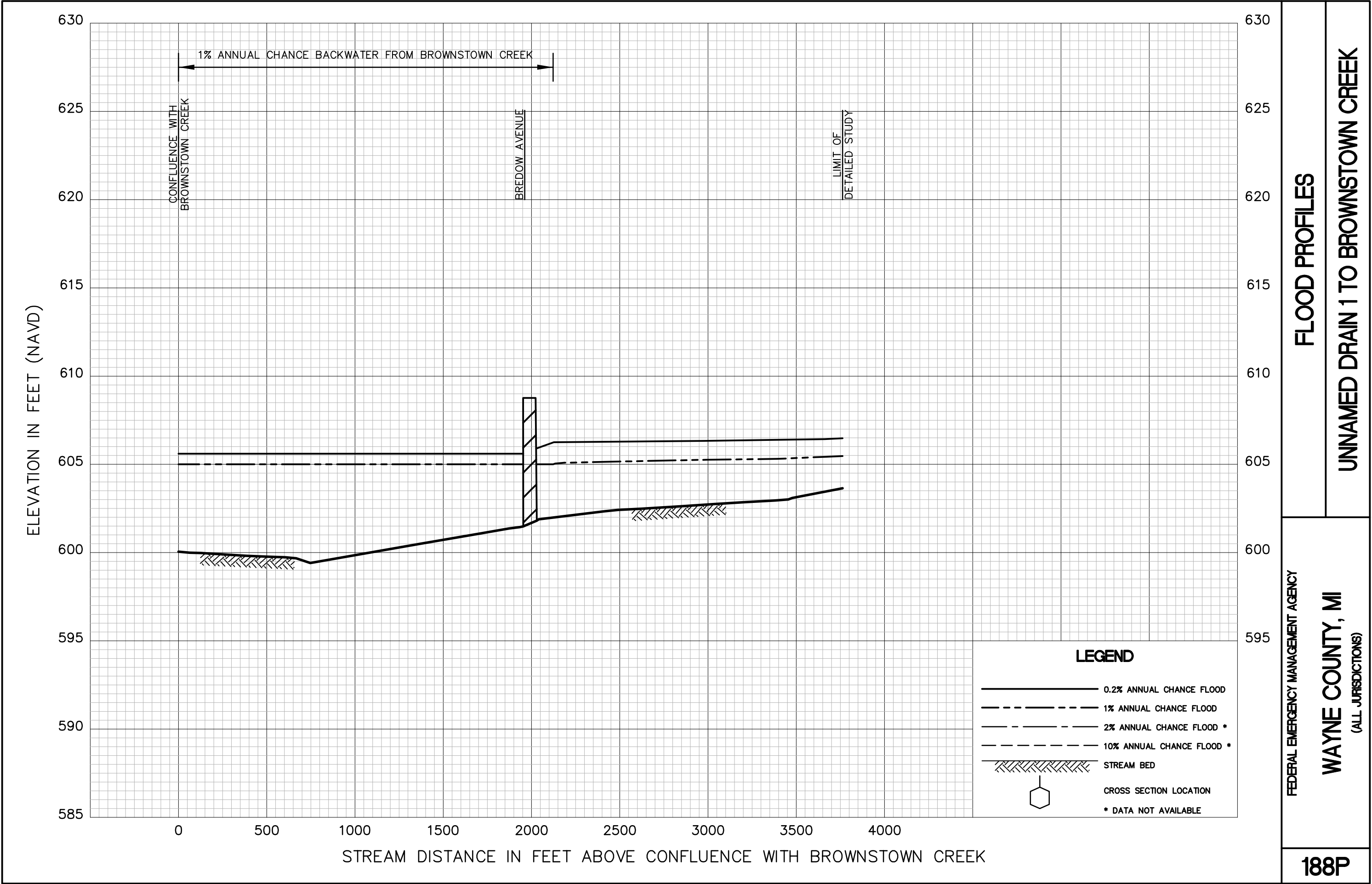
WAYNE COUNTY, MI

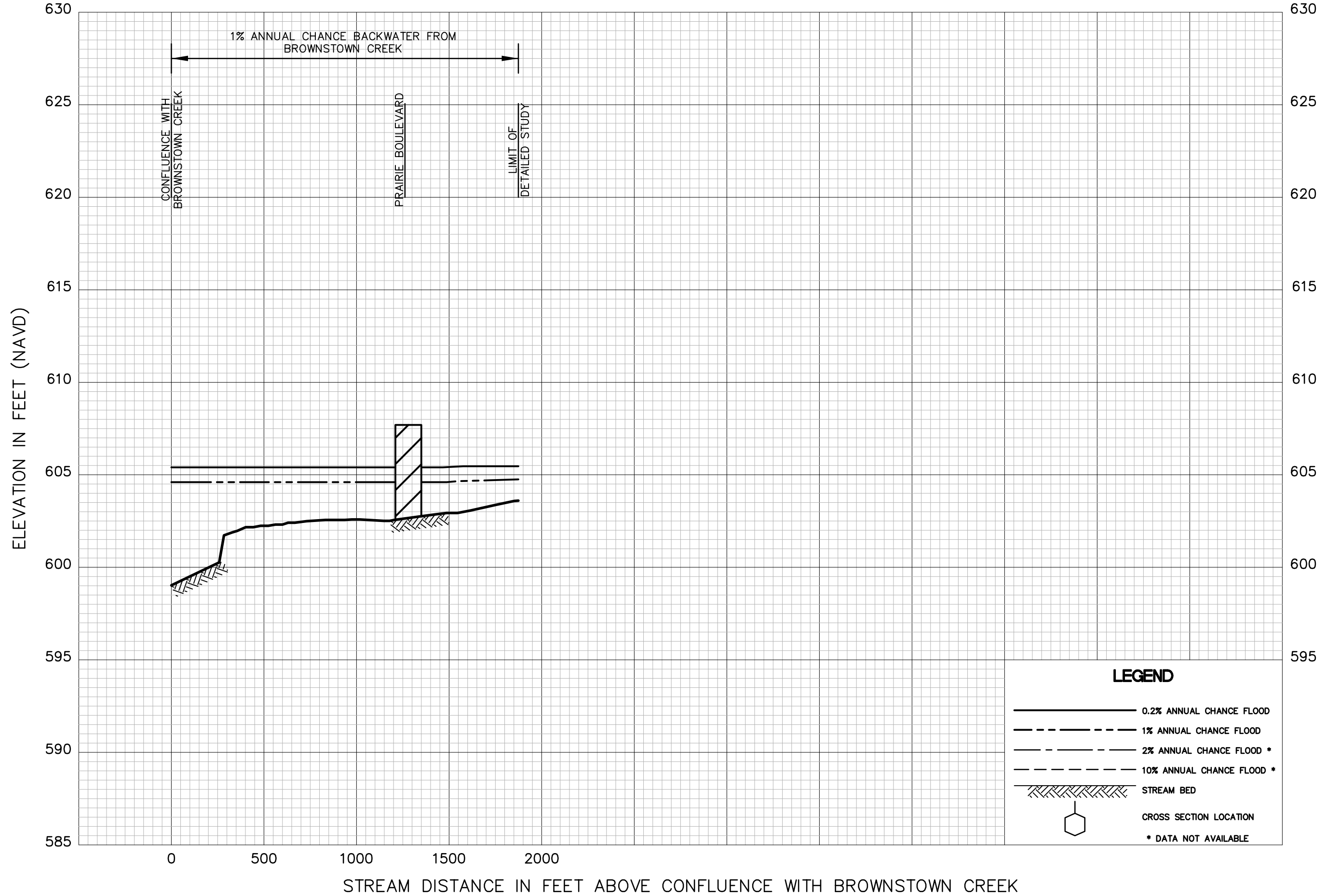
(ALL JURISDICTIONS)

185P







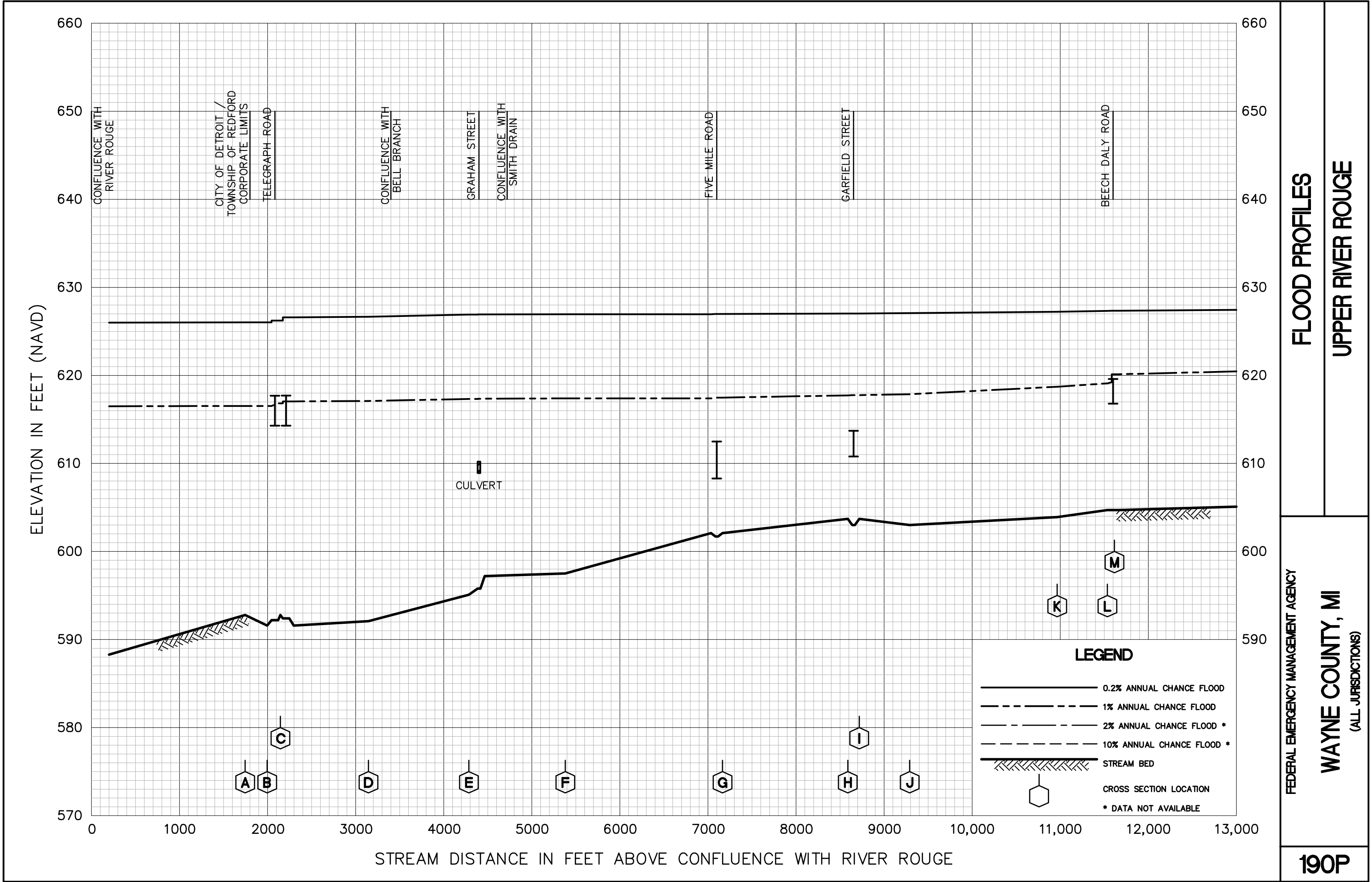


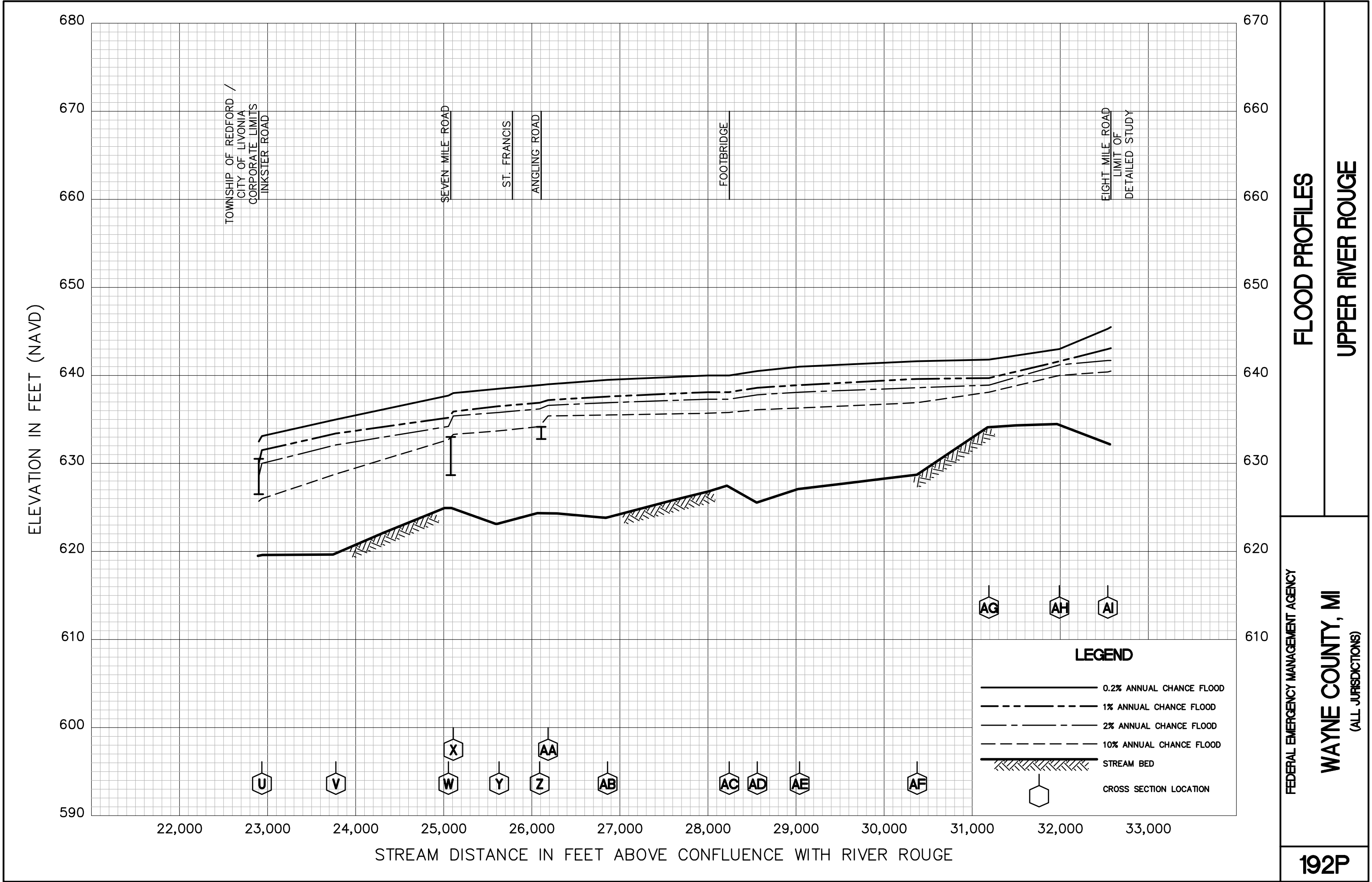
FLOOD PROFILES

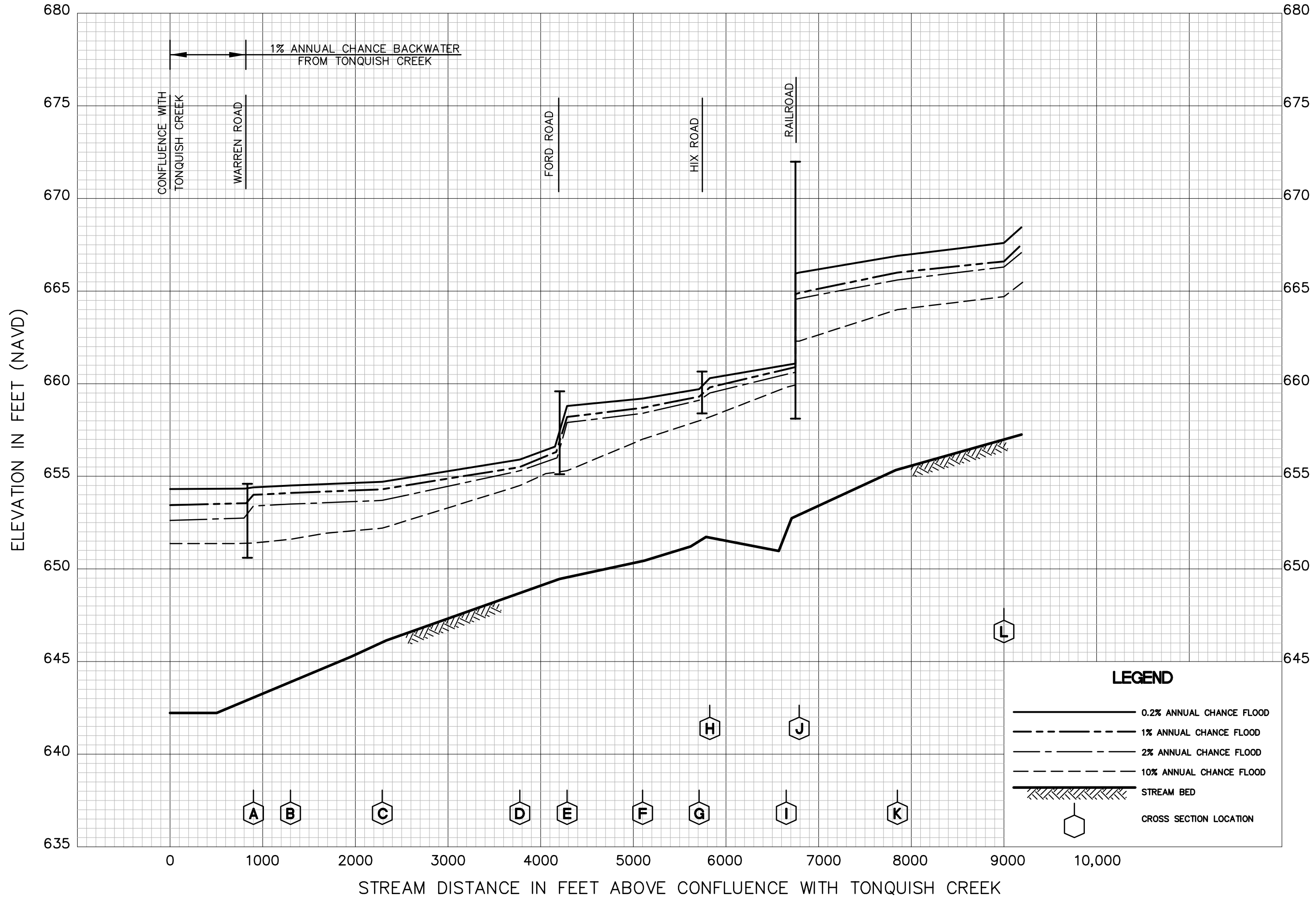
UNNAMED DRAIN 2 TO BROWNSTOWN CREEK

FEDERAL EMERGENCY MANAGEMENT AGENCY

WAYNE COUNTY, MI
(ALL JURISDICTIONS)







FLOOD PROFILES

WILLOW CREEK

FEDERAL EMERGENCY MANAGEMENT AGENCY

WAYNE COUNTY, MI
(ALL JURISDICTIONS)

