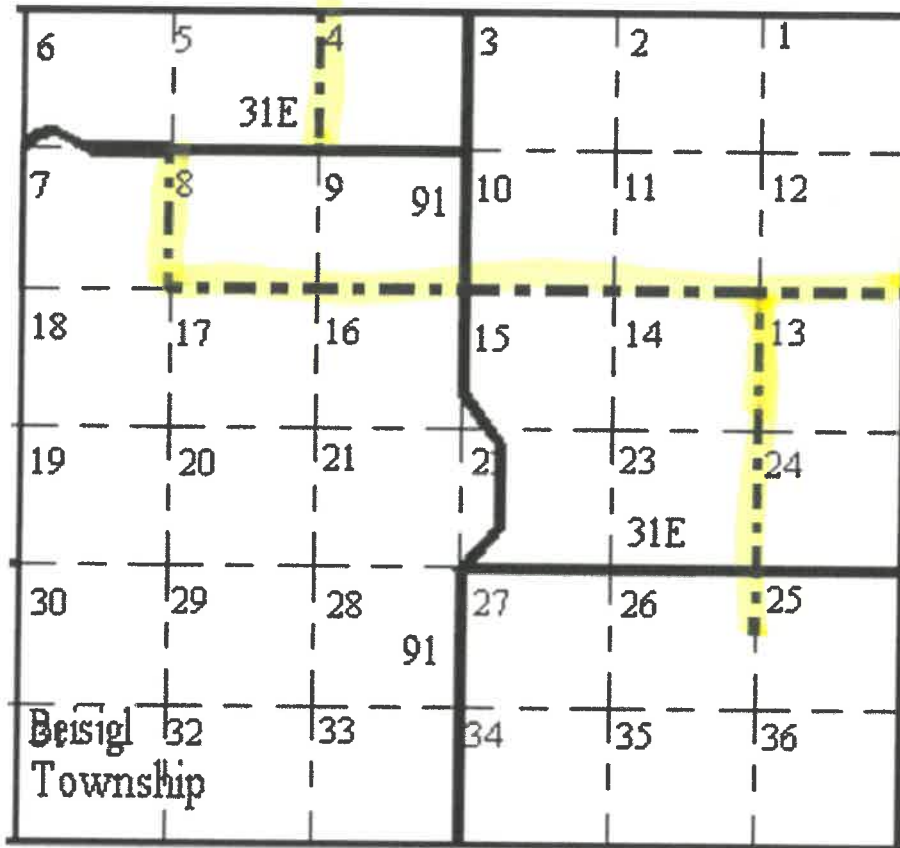


BEISIGL TOWNSHIP
2020
TOWNSHIP ROAD CERTIFICATION MAP




FEBRUARY 2020
 ADAMS COUNTY, BEISIGL TOWNSHIP

TOTAL MILES CERTIFIED 9.5

I certify that the foregoing is a true account of Township Road Mileage. This mileage is based on the Township Road Definition as adopted in the North Dakota Administrative Code by the State Treasurer.

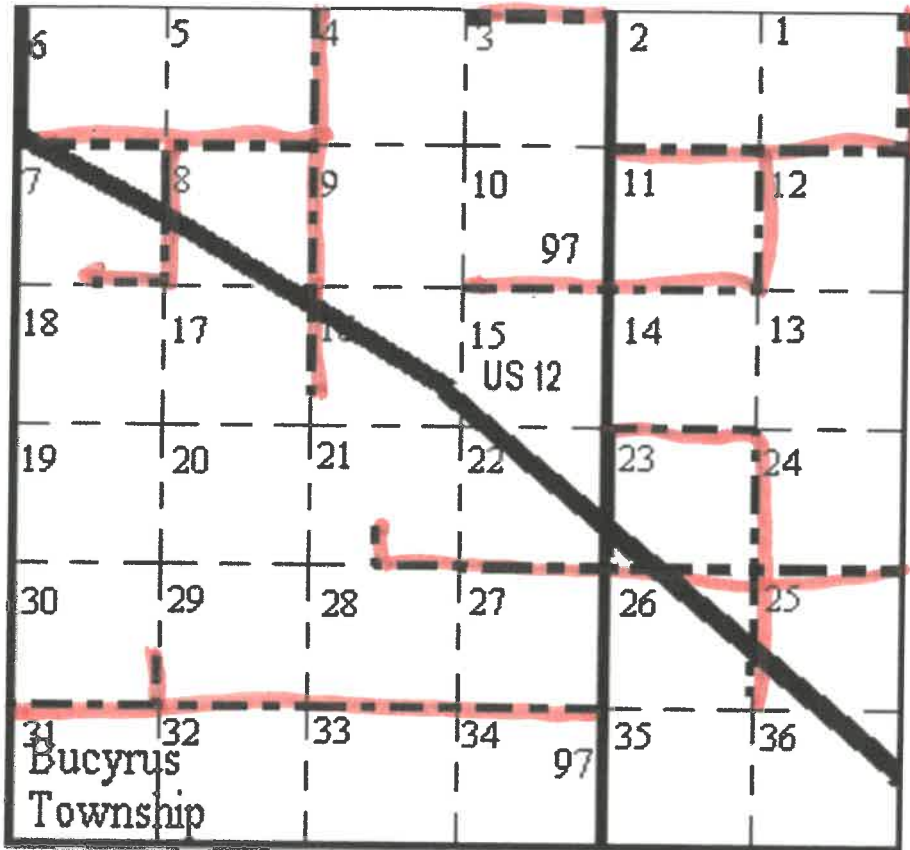
I further certify that Beisigl Township has available for road purposes, fifty percent of the amount to be received from the Township Road Fund Distribution, or is levying sufficient taxes to provide fifty percent matching funds.


 Authorized Township Official

 Notary Public
 My Commission Expires ____/____/____

_____ County, N.D.

BUCYRUS TOWNSHIP
2020
TOWNSHIP ROAD CERTIFICATION MAP



FEBRUARY 2020
 ADAMS COUNTY, BUCYRUS TOWNSHIP

TOTAL MILES CERTIFIED 23 1/2

I certify that the foregoing is a true account of Township Road Mileage. This mileage is based on the Township Road Definition as adopted in the North Dakota Administrative Code by the State Treasurer.

I further certify that Bucyrus Township has available for road purposes, fifty percent of the amount to be received from the Township Road Fund Distribution, or is levying sufficient taxes to provide fifty percent matching funds.

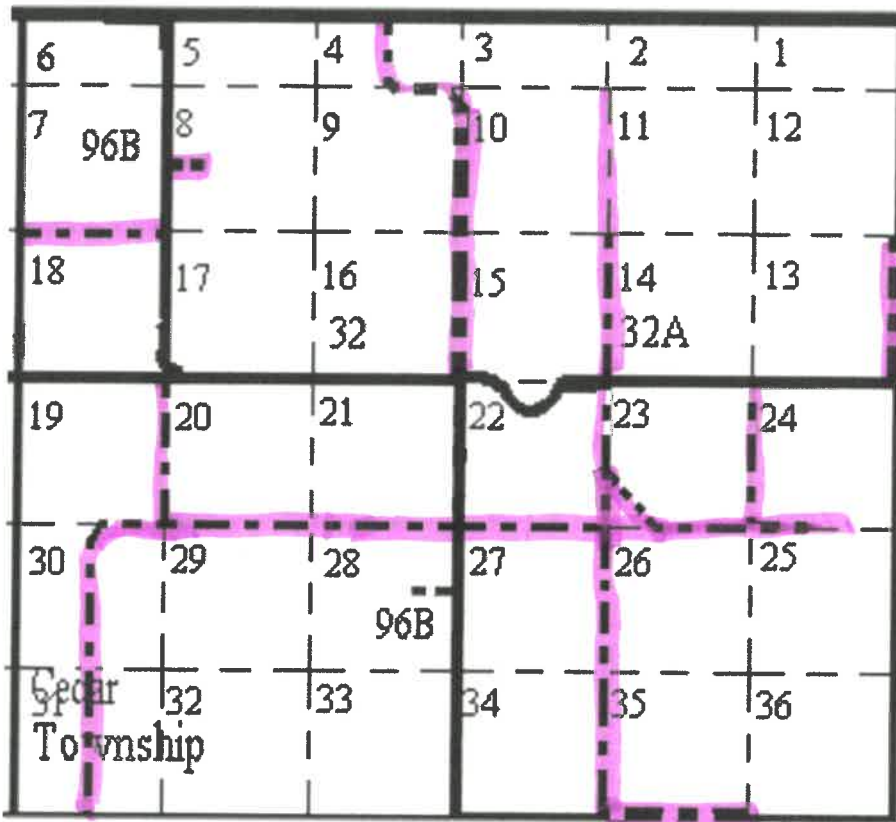
Rolly Muehlgard
 Authorized Township Official

KRISTA FALLER Notary Public
 My Commission Expires 10/28/2020

Adams County, N.D.

KRISTA FALLER
 Notary Public
 State of North Dakota
 My Commission Expires October 28, 2020

CEDAR TOWNSHIP
2020
TOWNSHIP ROAD CERTIFICATION MAP



FEBRUARY 2020
 ADAMS COUNTY, CEDAR TOWNSHIP

TOTAL MILES CERTIFIED 20½

I certify that the foregoing is a true account of Township Road Mileage. This mileage is based on the Township Road Definition as adopted in the North Dakota Administrative Code by the State Treasurer.

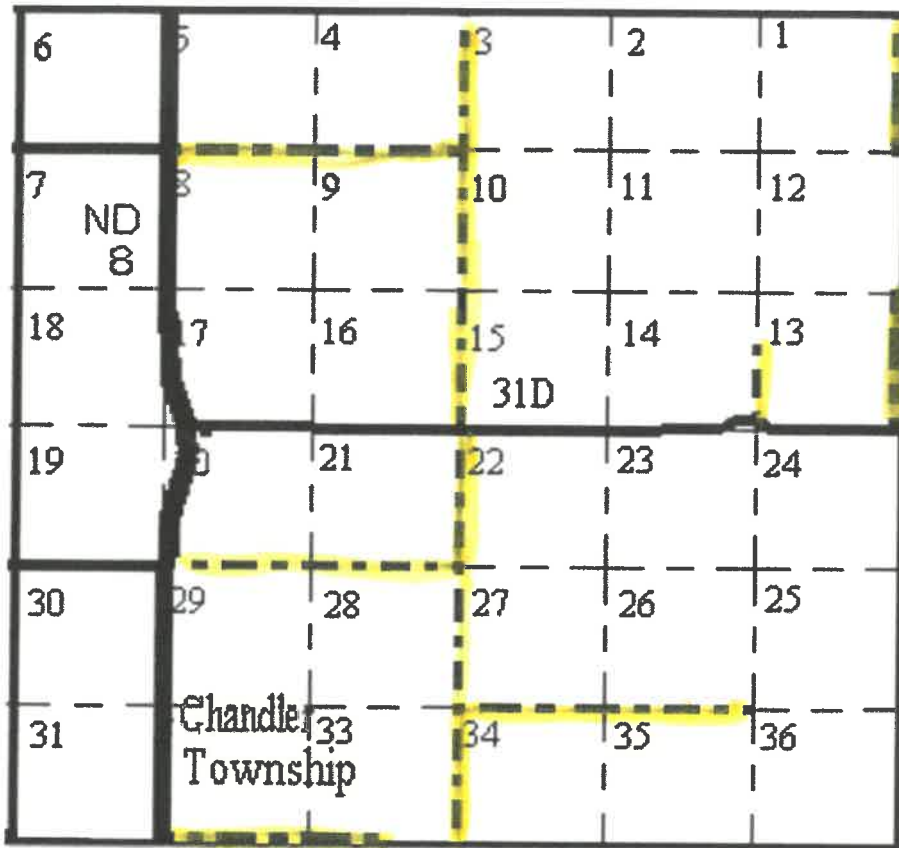
I further certify that Cedar Township has available for road purposes, fifty percent of the amount to be received from the Township Road Fund Distribution, or is levying sufficient taxes to provide fifty percent matching funds.

[Signature]
 Authorized Township Official

 Notary Public
 My Commission Expires ___/___/___

_____ County, N.D.

CHANDLER TOWNSHIP
2020
TOWNSHIP ROAD CERTIFICATION MAP



FEBRUARY 2020
 ADAMS COUNTY, CHANDLER TOWNSHIP

TOTAL MILES CERTIFIED 16

I certify that the foregoing is a true account of Township Road Mileage. This mileage is based on the Township Road Definition as adopted in the North Dakota Administrative Code by the State Treasurer.

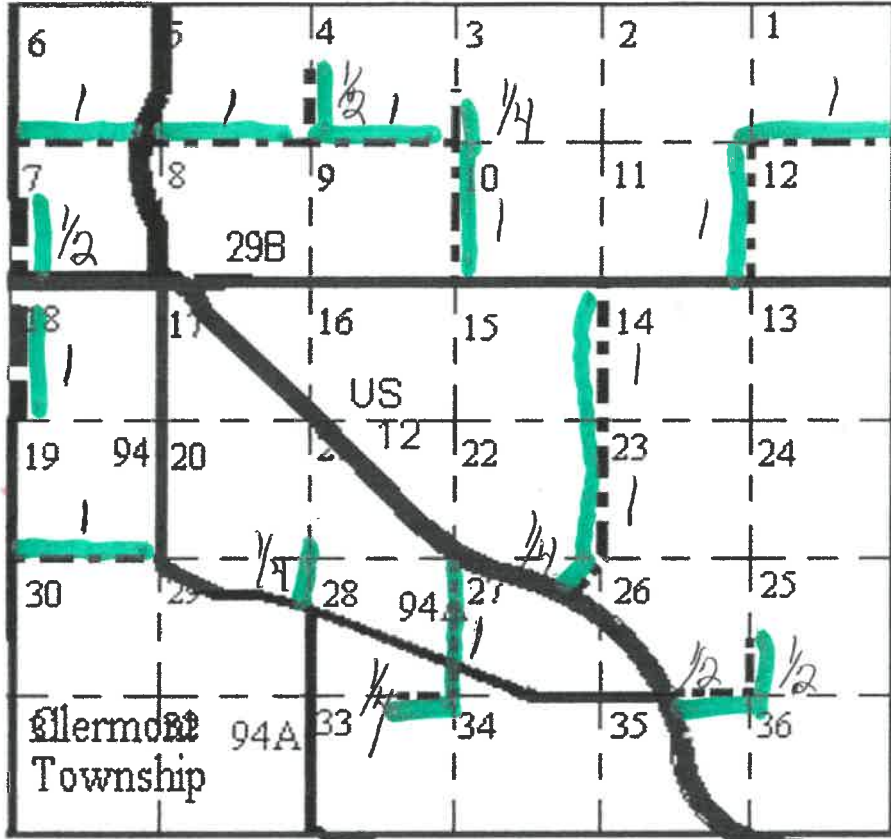
I further certify that Chandler Township has available for road purposes, fifty percent of the amount to be received from the Township Road Fund Distribution, or is levying sufficient taxes to provide fifty percent matching funds.

[Signature]
 Authorized Township Official

 Notary Public
 My Commission Expires ___/___/___

Adams County, N.D.

CLERMONT TOWNSHIP
2020
TOWNSHIP ROAD CERTIFICATION MAP



3
 $\frac{1}{2}$
 $\frac{1}{2}$

4
 $\frac{1}{4}$

 $5\frac{1}{4}$
2

 $7\frac{1}{4}$
2

 $9\frac{1}{4}$
 $2\frac{1}{4}$

 $11\frac{1}{2}$
 $1\frac{1}{4}$

 $12\frac{3}{4}$
 $\frac{1}{2}$
 $\frac{1}{2}$

 $13\frac{3}{4}$
 $\frac{1}{4}$

14

FEBRUARY 2020
 ADAMS COUNTY, CLERMONT TOWNSHIP

TOTAL MILES CERTIFIED 14

I certify that the foregoing is a true account of Township Road Mileage. This mileage is based on the Township Road Definition as adopted in the North Dakota Administrative Code by the State Treasurer.

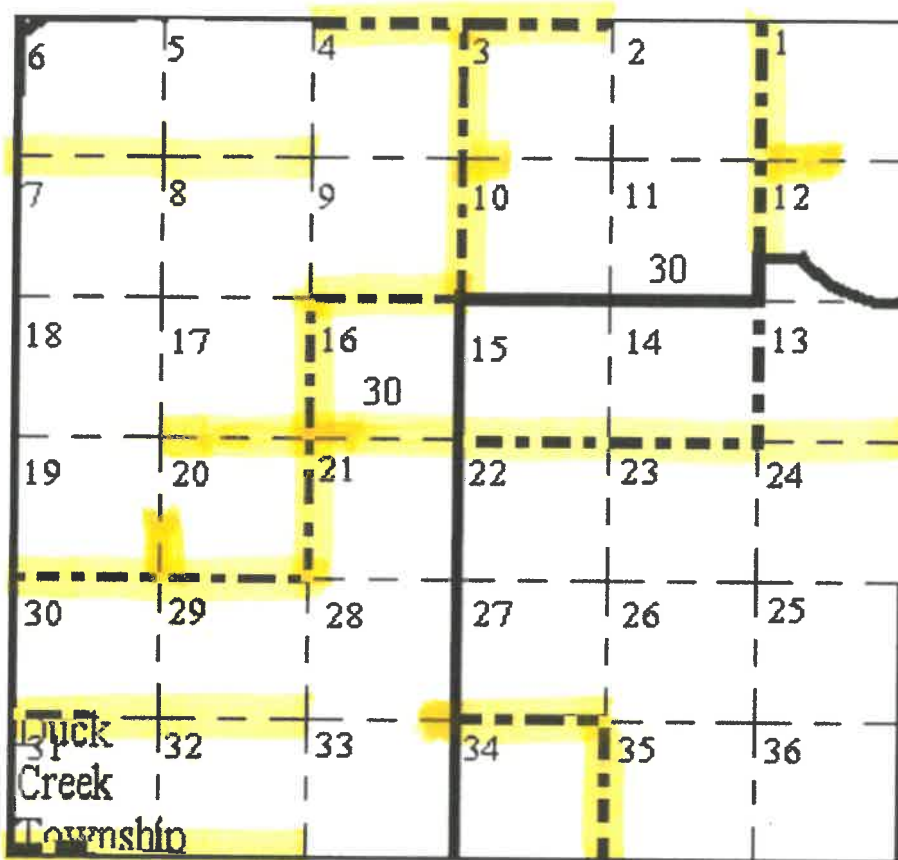
I further certify that Clermont Township has available for road purposes, fifty percent of the amount to be received from the Township Road Fund Distribution, or is levying sufficient taxes to provide fifty percent matching funds.

Reggie D. Wilson
 Authorized Township Official

 Notary Public
 My Commission Expires / /

_____ County, N.D.

DUCK CREEK TOWNSHIP
2020
TOWNSHIP ROAD CERTIFICATION MAP



FEBRUARY 2020
 ADAMS COUNTY, DUCK CREEK TOWNSHIP

TOTAL MILES CERTIFIED 25 1/4

I certify that the foregoing is a true account of Township Road Mileage. This mileage is based on the Township Road Definition as adopted in the North Dakota Administrative Code by the State Treasurer.

I further certify that Duck Creek Township has available for road purposes, fifty percent of the amount to be received from the Township Road Fund Distribution, or is levying sufficient taxes to provide fifty percent matching funds.

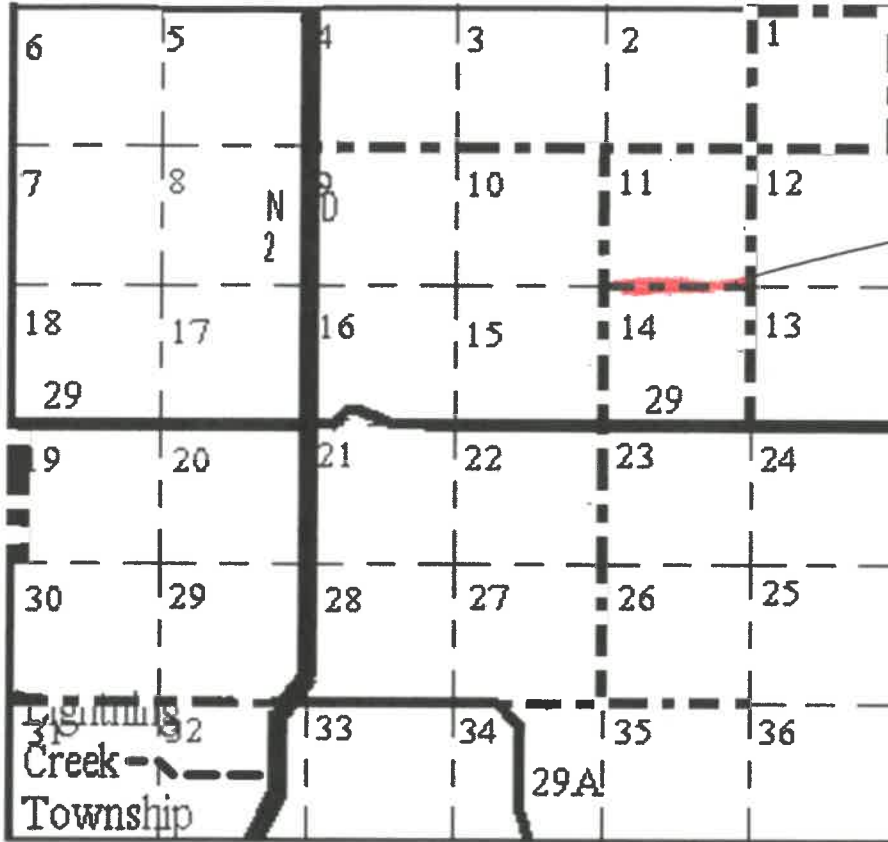
[Signature]
 Authorized Township Official

Adams County, N.D.

[Signature] Notary Public
 My Commission Expires 7/18/2022

NANCY SECREST
 Notary Public
 State of North Dakota
 My Commission Expires July 18, 2022

LIGHTNING CREEK TOWNSHIP
2020
TOWNSHIP ROAD CERTIFICATION MAP



Please remove this road from Certification

FEBRUARY 2020
 ADAMS COUNTY, LIGHTNING CREEK TOWNSHIP

TOTAL MILES CERTIFIED 19.5

I certify that the foregoing is a true account of Township Road Mileage. This mileage is based on the Township Road Definition as adopted in the North Dakota Administrative Code by the State Treasurer.

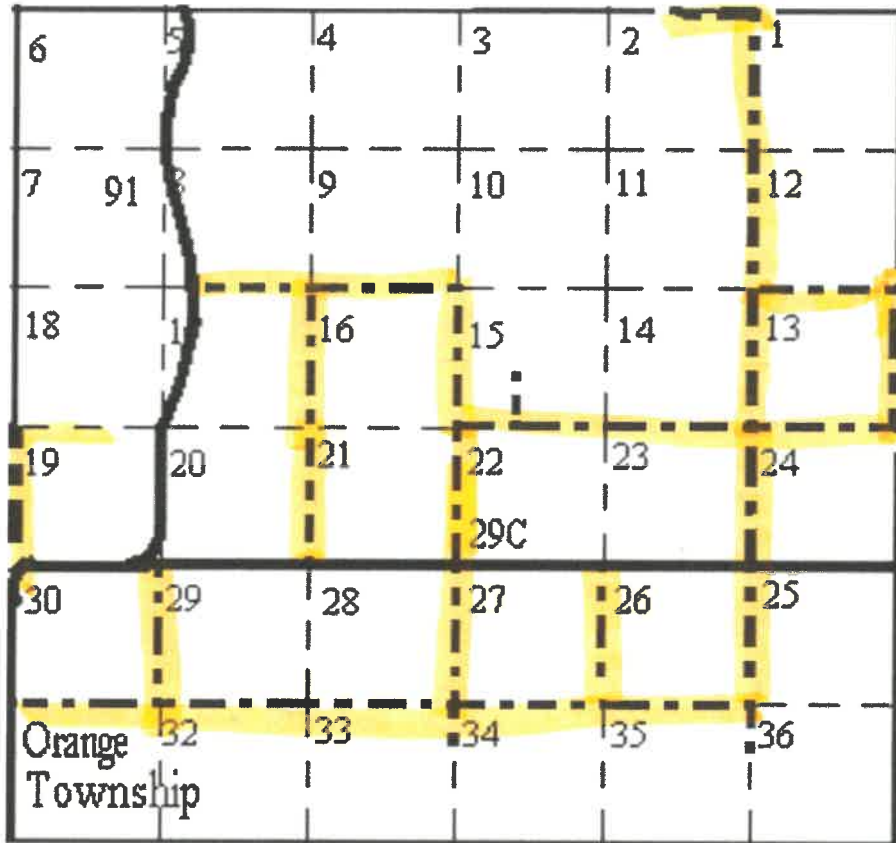
I further certify that Lightning Creek Township has available for road purposes, fifty percent of the amount to be received from the Township Road Fund Distribution, or is levying sufficient taxes to provide fifty percent matching funds.

Gary A. ...
 Authorized Township Official

 Notary Public
 My Commission Expires ___/___/___

 County, N.D.

ORANGE TOWNSHIP
2020
TOWNSHIP ROAD CERTIFICATION MAP



FEBRUARY 2020
ADAMS COUNTY, ORANGE TOWNSHIP

TOTAL MILES CERTIFIED _____

I certify that the foregoing is a true account of Township Road Mileage. This mileage is based on the Township Road Definition as adopted in the North Dakota Administrative Code by the State Treasurer.

I further certify that Orange Township has available for road purposes, fifty percent of the amount to be received from the Township Road Fund Distribution, or is levying sufficient taxes to provide fifty percent matching funds.

Susan Howard

 Authorized Township Official

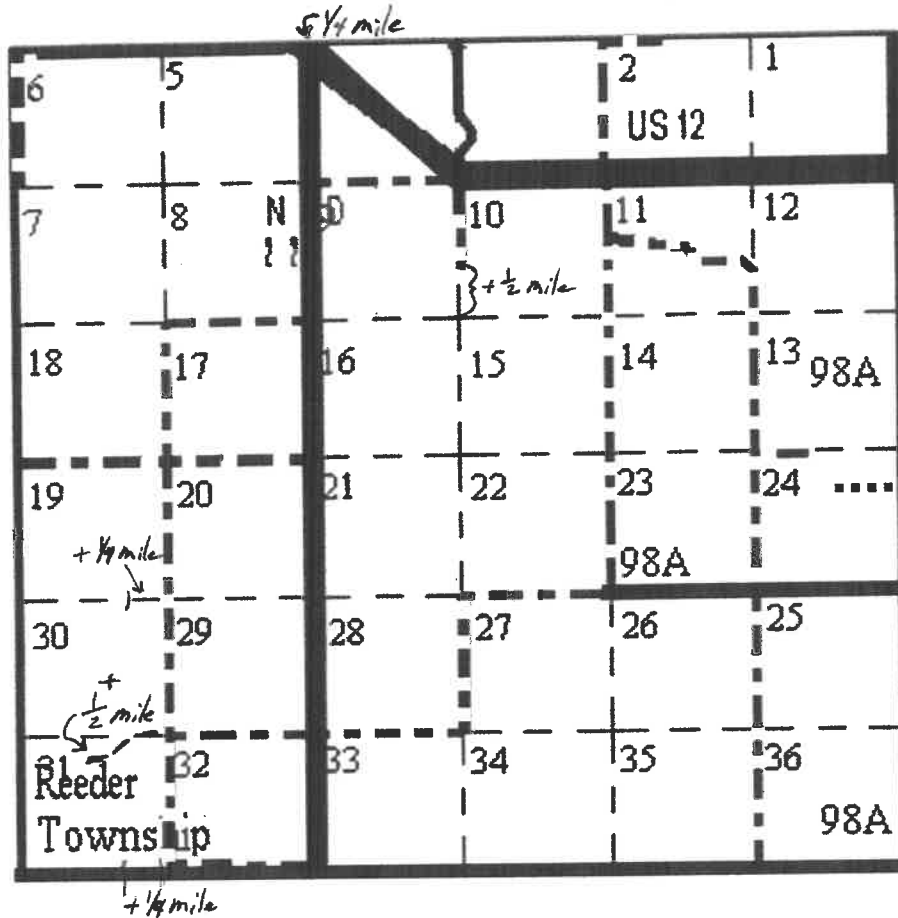
 Notary Public
 My Commission Expires ____/____/____

Adams County, N.D.

REEDER TOWNSHIP

2020

TOWNSHIP ROAD CERTIFICATION MAP



FEBRUARY 2020
ADAMS COUNTY, REEDER TOWNSHIP

TOTAL MILES CERTIFIED 27

I certify that the foregoing is a true account of Township Road Mileage. This mileage is based on the Township Road Definition as adopted in the North Dakota Administrative Code by the State Treasurer.

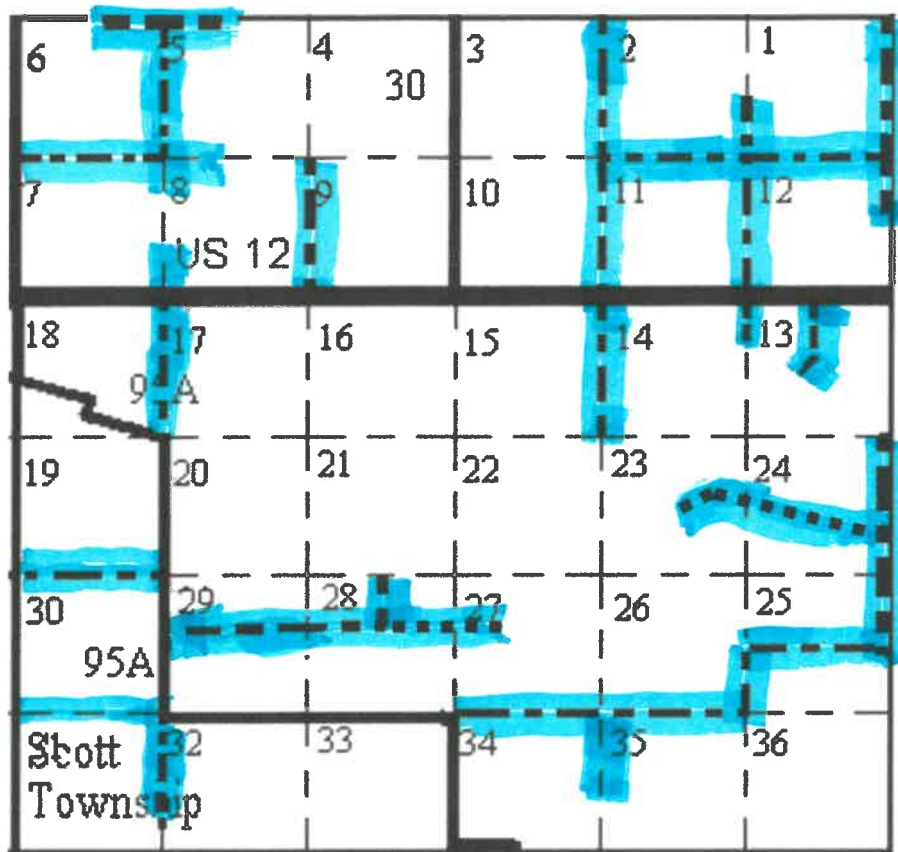
I further certify that Reeder Township has available for road purposes, fifty percent of the amount to be received from the Township Road Fund Distribution, or is levying sufficient taxes to provide fifty percent matching funds.

Ben Fators
Authorized Township Official

Notary Public
My Commission Expires ___/___/___

Adams County, N.D.

SCOTT TOWNSHIP
2020
TOWNSHIP ROAD CERTIFICATION MAP



FEBRUARY 2020
 ADAMS COUNTY, SCOTT TOWNSHIP

TOTAL MILES CERTIFIED 27 1/8

I certify that the foregoing is a true account of Township Road Mileage. This mileage is based on the Township Road Definition as adopted in the North Dakota Administrative Code by the State Treasurer.

I further certify that Scott Township has available for road purposes, fifty percent of the amount to be received from the Township Road Fund Distribution, or is levying sufficient taxes to provide fifty percent matching funds.

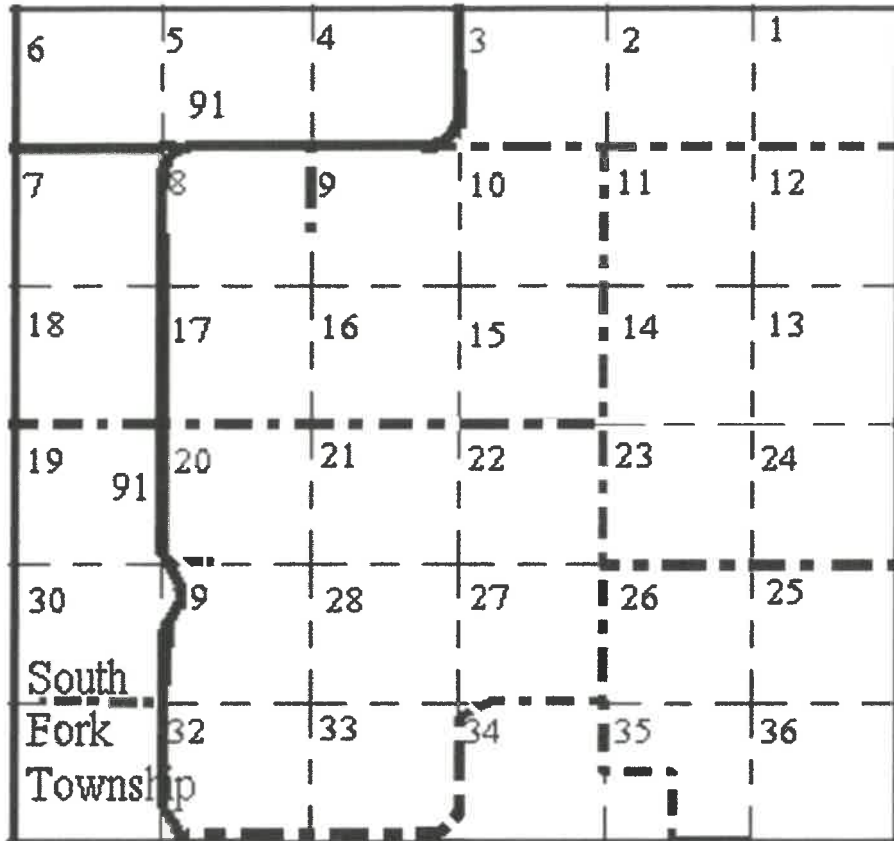
Clayton L. Miller
 Authorized Township Official

Krista Faller Notary Public
 My Commission Expires 10 / 28 / 2020

Adams County, N.D.

KRISTA FALLER
 Notary Public
 State of North Dakota
 My Commission Expires October 28, 2020

SOUTH FORK TOWNSHIP
2020
TOWNSHIP ROAD CERTIFICATION MAP



FEBRUARY 2020
ADAMS COUNTY, SOUTH FORK TOWNSHIP

TOTAL MILES CERTIFIED 21.5


I certify that the foregoing is a true account of Township Road Mileage. This mileage is based on the Township Road Definition as adopted in the North Dakota Administrative Code by the State Treasurer.

I further certify that South Fork Township has available for road purposes, fifty percent of the amount to be received from the Township Road Fund Distribution, or is levying sufficient taxes to provide fifty percent matching funds.

Neil D. [Signature]
 Authorized Township Official

Jessie Van Leshout Notary Public
 My Commission Expires 12/29/2023

Perkins ^{SD} County, N.D.



TAYLOR BUTTE TOWNSHIP
2020
TOWNSHIP ROAD CERTIFICATION MAP


6	5	4	3	2	1
				31B	
7	8	9	10	11	12
	95				
18	17	16	15	14	13
19	20	21	22	23	24
				31	
30	29	28	27	26	25
	95				
Taylor Butte Township	32	33	34	35	36

FEBRUARY 2020
ADAMS COUNTY, TAYLOR BUTTE TOWNSHIP

TOTAL MILES CERTIFIED ~~9.5~~ 13

I certify that the foregoing is a true account of Township Road Mileage. This mileage is based on the Township Road Definition as adopted in the North Dakota Administrative Code by the State Treasurer.

I further certify that Taylor Butte Township has available for road purposes, fifty percent of the amount to be received from the Township Road Fund Distribution, or is levying sufficient taxes to provide fifty percent matching funds.

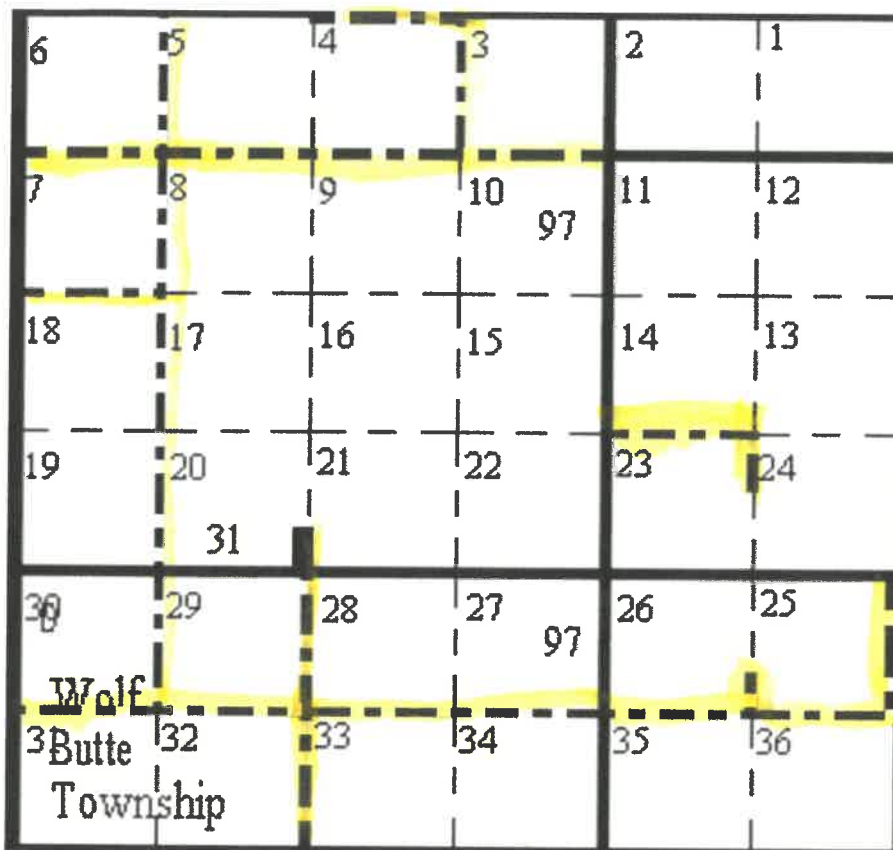

 Authorized Township Official

Adams County, N.D.

 Notary Public
 My Commission Expires ___/___/___

KRISTA FALLER Notary Public State of North Dakota My Commission Expires October 28, 2020

WOLF BUTTE TOWNSHIP
2020
TOWNSHIP ROAD CERTIFICATION MAP



FEBRUARY 2020
ADAMS COUNTY, WOLF BUTTE TOWNSHIP

TOTAL MILES CERTIFIED 23

I certify that the foregoing is a true account of Township Road Mileage. This mileage is based on the Township Road Definition as adopted in the North Dakota Administrative Code by the State Treasurer.

I further certify that Wolf Butte Township has available for road purposes, fifty percent of the amount to be received from the Township Road Fund Distribution, or is levying sufficient taxes to provide fifty percent matching funds.

Brian Horey
 Authorized Township Official

 Notary Public
 My Commission Expires ____/____/____

Adams County, N.D.